

# Clay County Dirt Road Study

Strategic Plan

June 2023



*Louie Carter Rd*



*Sesame St*



*Buggy Whip Trail*

# Clay County Dirt Road Study

## Strategic Plan

Prepared For:



980 North Jefferson Street  
Jacksonville, FL 32209

Prepared By:



225 Water Street, Suite 1510  
Jacksonville, FL 32202

Contract No. P-21-018  
Task Authorization No. 3  
UPWP Task 5.11

June 2023



# TABLE OF CONTENTS

- 1 STUDY OBJECTIVE.....1
  - 1.1 Project Description..... 1
  - 1.2 Study Organization ..... 3
  - 1.3 Study Area Description..... 3
- 2 DIRT ROAD EVALUATION.....5
  - 2.1 County Standard Paved Road Typical Section ..... 5
  - 2.2 Evaluation Criteria and Scoring ..... 5
    - 2.2.1 Right of Way..... 5
    - 2.2.2 Ownership..... 5
    - 2.2.3 Maintenance Difficulty ..... 8
    - 2.2.4 Cut Through Roads..... 8
    - 2.2.5 Community Access ..... 8
    - 2.2.6 Impact on Public Health and Safety ..... 16
    - 2.2.7 Average Annual Maintenance Costs ..... 16
    - 2.2.8 Final Prioritization Score ..... 16
- 3 NEXT STEPS .....18

## LIST OF FIGURES

Figure 1 – Clay County Dirt Road Network by Maintaining Organization .....	2
Figure 2 – Clay County Public and Prescriptive Dirt Road Network .....	4
Figure 3 – Maintenance Difficulty.....	9
Figure 4 – Cut Through Roads.....	10
Figure 5 – Educational Access.....	11
Figure 6 – Recreational Area Access .....	12
Figure 7 – Municipal Resource Access.....	13
Figure 8 – Evacuation Route Access.....	14
Figure 9 – Percent Poverty by Census Tract.....	15

## LIST OF TABLES

Table 1 – Evaluation Criteria and Scoring .....	6
Table 2 – High Prioritization Score Roads.....	17

## APPENDIX

Appendix A	Roadway Characteristics Inventory
Appendix B	Ranking by Roadway

## ACRONYMS

FDOT	Florida Department of Transportation
DPW	Department of Public Works
GIS	Geographic Information Systems
MSBU	Municipal Service Benefit Unit
ROW	Right-of-Way
RCI	Roadway Characteristics Inventory
TPO	Transportation Planning Organization



# 1 STUDY OBJECTIVE

## 1.1 PROJECT DESCRIPTION

The North Florida Transportation Planning Organization (North Florida TPO, the TPO) is partnering with Clay County to conduct the Clay County Dirt Road Study. The purpose of this study is to analyze Clay County’s public dirt road network and create a strategic plan to prioritize paving of public and prescriptive dirt roads.

The entire dirt road network in Clay County is identified in Figure 1. There are six classifications of dirt roads within the County, as listed below. The study focuses only on public dirt roads and prescriptive dirt roads, which are defined as *a road easement right granted when one entity uses or accesses the property of another for a specific purpose, for a defined period, without consent or maintained.*

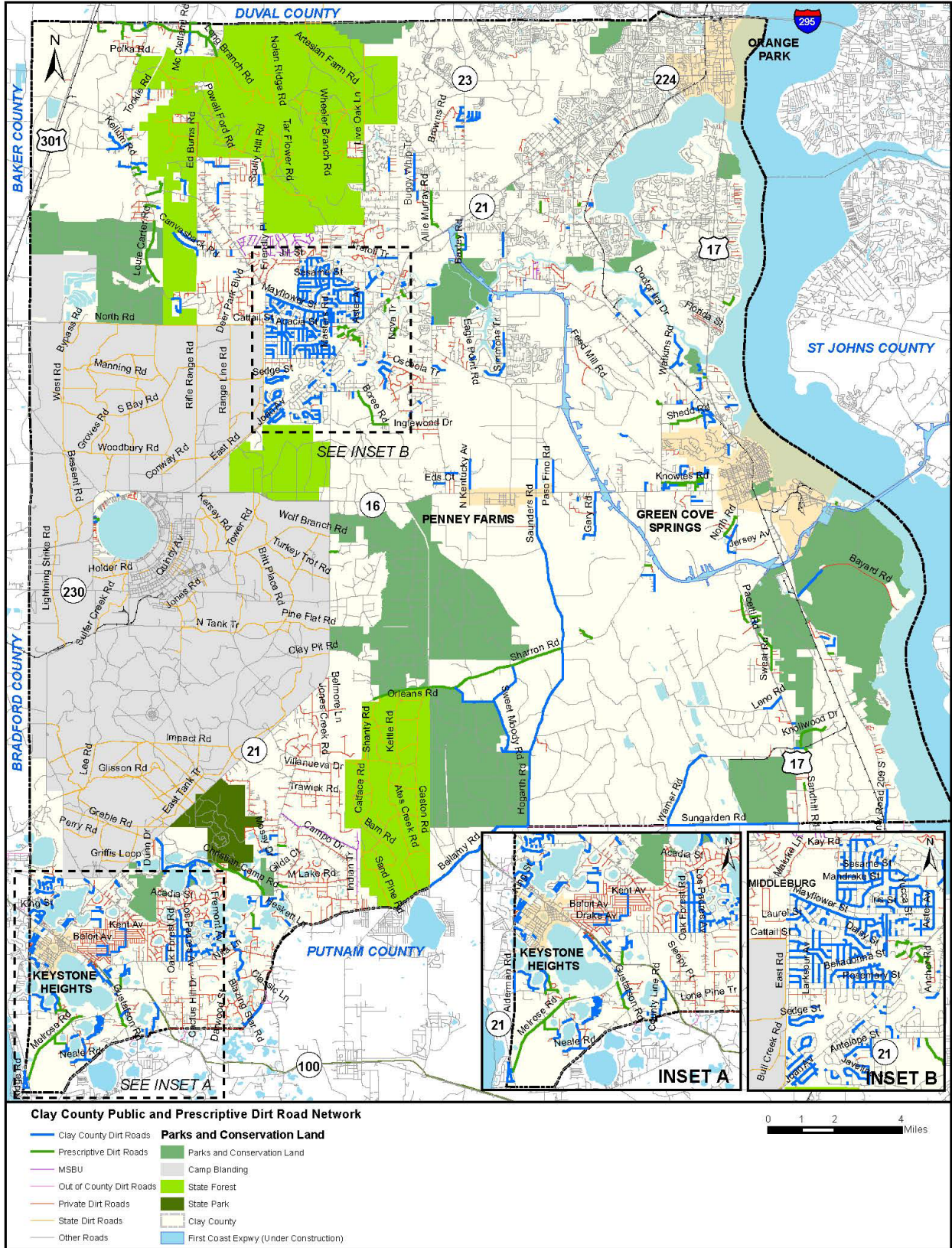
- **Clay County (Public)**
- **Prescriptive**
- Municipal Service Benefit Unit (MSBU)
- Out of County
- Private
- State



*Christian Camp Rd in Keystone Heights is a prescriptive dirt road.*

This technical report focuses on the expected value of paving each road, using a matrix of quantitative and qualitative metrics. The evaluation matrix can be used as part of the overall Strategic Plan to prioritize roadways that are feasible to pave.





Map updated 11/30/22 - Sources: Clay County Government

**Figure 1 - Clay County Dirt Road Network by Maintaining Organization**

## 1.2 STUDY ORGANIZATION

This document serves as the final report for the Clay County Dirt Road Study. It has been developed in phases as listed below.

- Data Collection
- Verification of attribute tables in GIS-based roadway shapefiles
- Roadway Characteristics Inventory (RCI), Crash Data & Safety Assessment
- Dirt Road Evaluation
  - Scoring Criteria
  - Evaluation Matrix

The Roadway Characteristics Inventory, Crash Data & Safety Assessment is a standalone document and is provided as Appendix A. This report develops metrics and scoring criteria to prioritize dirt roads for paving.

## 1.3 STUDY AREA DESCRIPTION

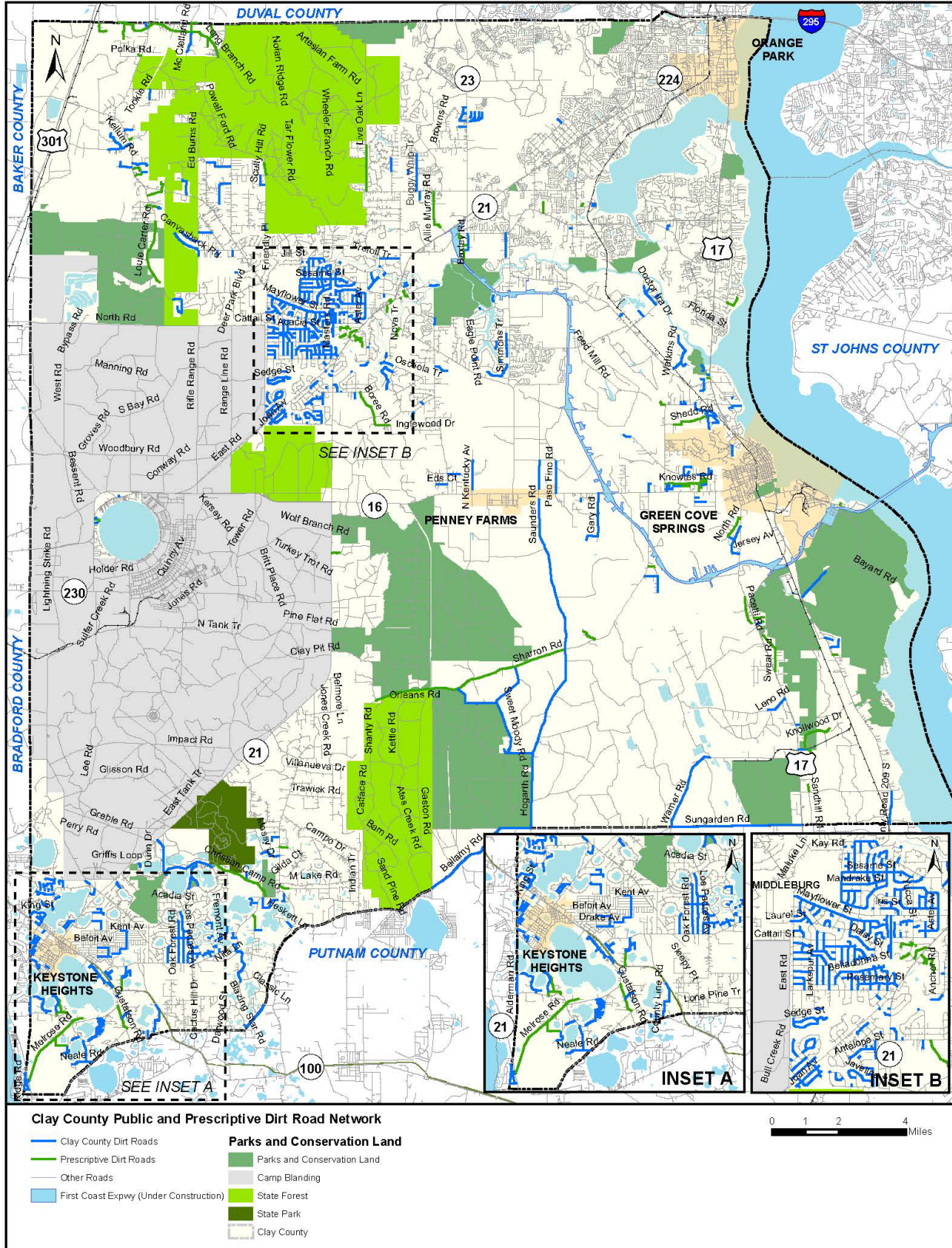
The Clay County public and prescriptive dirt road network is displayed in Figure 2. The base RCI public and prescriptive dirt road database for study evaluation consists of the following:

- County Maintained Dirt Roads = 166.91 miles (720 road segments)
- Prescriptive Roads = 43.83 miles (129 road segments)
- Total = 210.74 miles (849 segments)

Through manually validation of the RCI to 2022 conditions, Benesch identified 6.29 miles (39 road segments) as having already been paved and 0.37 miles (3 road segments) that have either been abandoned or no longer exist.

Ninety-eight percent of the dirt roads are within two Commission Districts. Commission District 4 has the greatest number of dirt roads, with seventy-one percent (71%). Commission District 5 is second, with 27% of the dirt roads within Clay County.





**Figure 2 - Clay County Public and Prescriptive Dirt Road Network**

## 2 DIRT ROAD EVALUATION

### 2.1 COUNTY STANDARD PAVED ROAD TYPICAL SECTION

For low volume dirt roads, the standard typical section consists of:

- 60-foot minimum right of way
- 2, 11-foot lanes (22 feet total width)
- 6" lime rock base
- 1-1/2" asphalt
- 6-foot stabilized shoulder
- 13 feet for drainage swale (4:1 side slopes)

Ideally, the paved road will be centered within the ROW and not offset.

### 2.2 EVALUATION CRITERIA AND SCORING

Benesch identified a mix of quantitative and qualitative metrics to evaluate the need for and benefits of paving each road. Prioritization of each roadway is evaluated and scored using seven criteria, which are described in the following sections. Table 1 provides a summary of the criteria with the scoring for each.

#### 2.2.1 Right of Way

The minimum right of way width needed is 60 feet. Of the 849 road segments reviewed, 577 (68%) meet this criterion (554 county owned, 23 prescriptive). Roads with adequate ROW receive one point in the scoring matrix.

#### 2.2.2 Ownership

County owned roads are prioritized over prescriptive and other types of dirt roads, as the ROW is open for public access and dedicated to the County through a plat. For non-County roads, such as prescriptive roads, abutting property owners must grant the necessary right of way and/or easements for the finished roadway to meet the county standard.

County owned roads which meet the right of way criteria receive one point in the scoring matrix. For prescriptive roads, the County will need to work with adjacent land owners to acquire the ROW prior to paving.

**Table 1 – Evaluation Criteria and Scoring**

Criteria	Description	Scoring	Notes
Right of Way	Meets minimum width (60 feet)	1 = Adequate	
		0 = Insufficient	
Ownership	County Owned	1 = County	Need to acquire prescriptive ROW prior to paving.
	Prescriptive	0 = Insufficient	
Maintenance Difficulty	Location of road; distance from equipment and borrow pit	5 = Yes	Identified by Clay County Public Works staff
		1 = No	
Cut Through Road	Serves as a collector road	1 = Yes	Identified by Clay County and Benesch staff
		0 = No	
Community Access	Educational access (bus route or school on dirt road)	1 point per category (max= 3)	
	Public recreational area access (recreational area on dirt road)		
	Municipal resource access (Town Hall, Fire Department, DPW, etc.)		
Impact on Public Health and Safety	Emergency evacuation route (aka main connection)	1 point per category (max= 2)	Dirt road is located within a census tract with 12% or more of the population below the poverty level
	Vulnerable population (% poverty by census tract)		
Average Annual Maintenance Costs	Cost per Mile = \$4,100; roads are graded 17 times per year (every 3 weeks)	0 = paved	For each road, the ranking considers only the highest scoring segment.
		1 < \$20,000 per year	
		2 = \$20,000 - \$40,000 per year	



Criteria	Description	Scoring	Notes
		3 = \$40,000 - \$60,000 per year	
		4 = \$60,000 - \$80,000 per year	
		5 = \$80,000 - \$100,000 per year	
		6 > \$100,000 per year	

### 2.2.3 Maintenance Difficulty

Clay County staff identified the dirt roads which are considered the most difficult to maintain. “Difficulty” refers to the ability to access a dirt road with equipment (dump truck, low boy with grader); distance from the pit/equipment yard; and roads that require crews to use congested routes to get there, such as Blanding Boulevard or US 17.

Roads with a high maintenance difficulty are scored as “5” and are identified in Figure 3. “Easy” to maintain roads receive a score of “1.”



*A Clay County crew grades Chicory St, which is considered a difficult to maintain road.*

### 2.2.4 Cut Through Roads

Dirt roads that serve as a collector for residential neighborhoods or are used as a cut through between paved streets are depicted in Figure 4. These roads were qualitatively identified by Clay County and Benesch staff. Examples include Buggy Whip Trail, Lakeview Street, Melrose Road and Sharron Road. Roads identified as cut through roads receive a score of “1.”

### 2.2.5 Community Access

Dirt roads that provide community access, such as to schools, parks and/or municipal resources, receive up to 3 points. Roads may receive a score of “1” for providing access in each of the following categories, which are depicted in Figure 5 through Figure 7.

- Educational access (bus route or school on dirt road)
- Recreational area access (recreational area on dirt road)
- Municipal resource access (Town Hall, Fire Department, Public Works yard, etc.)



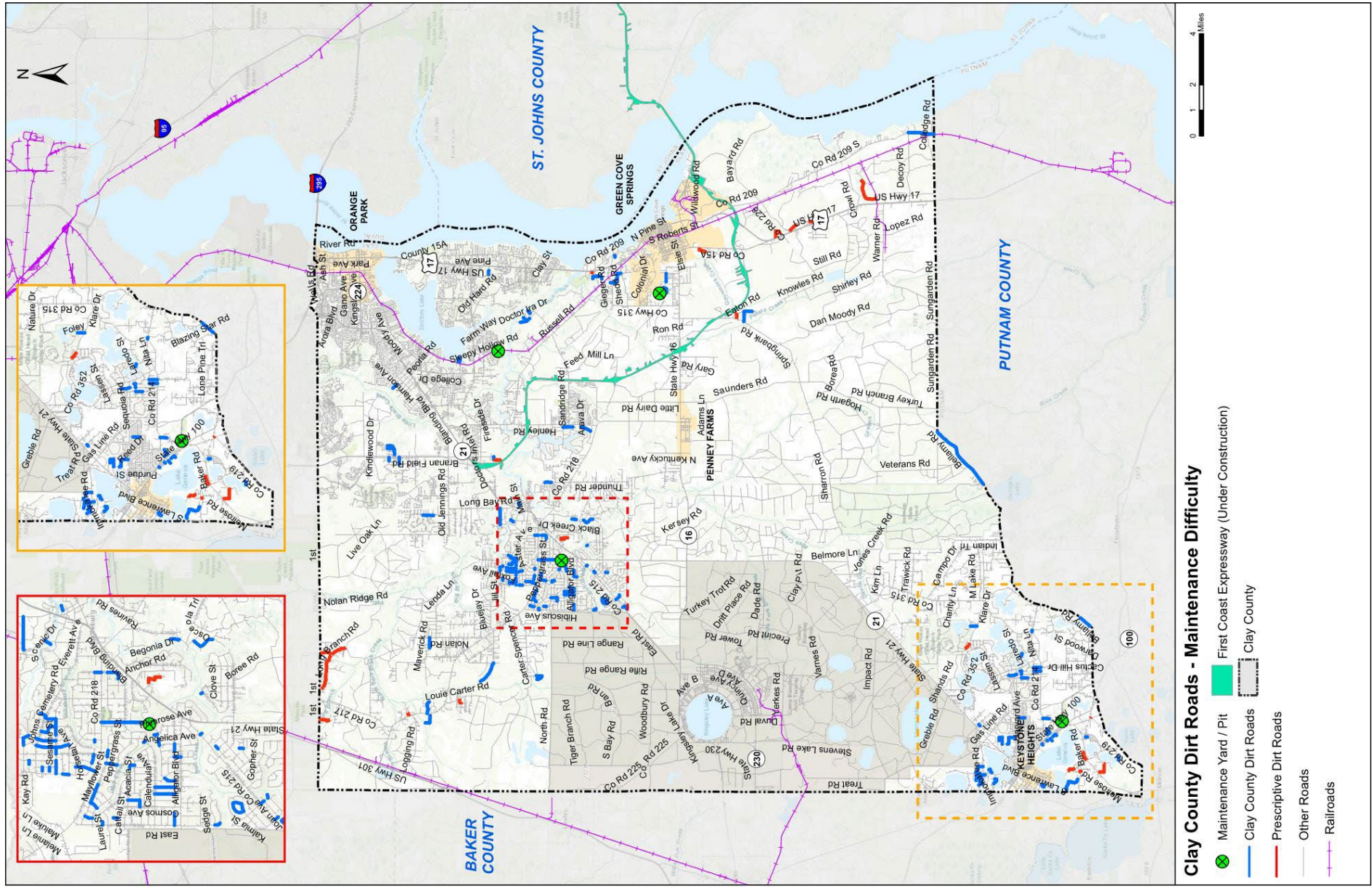
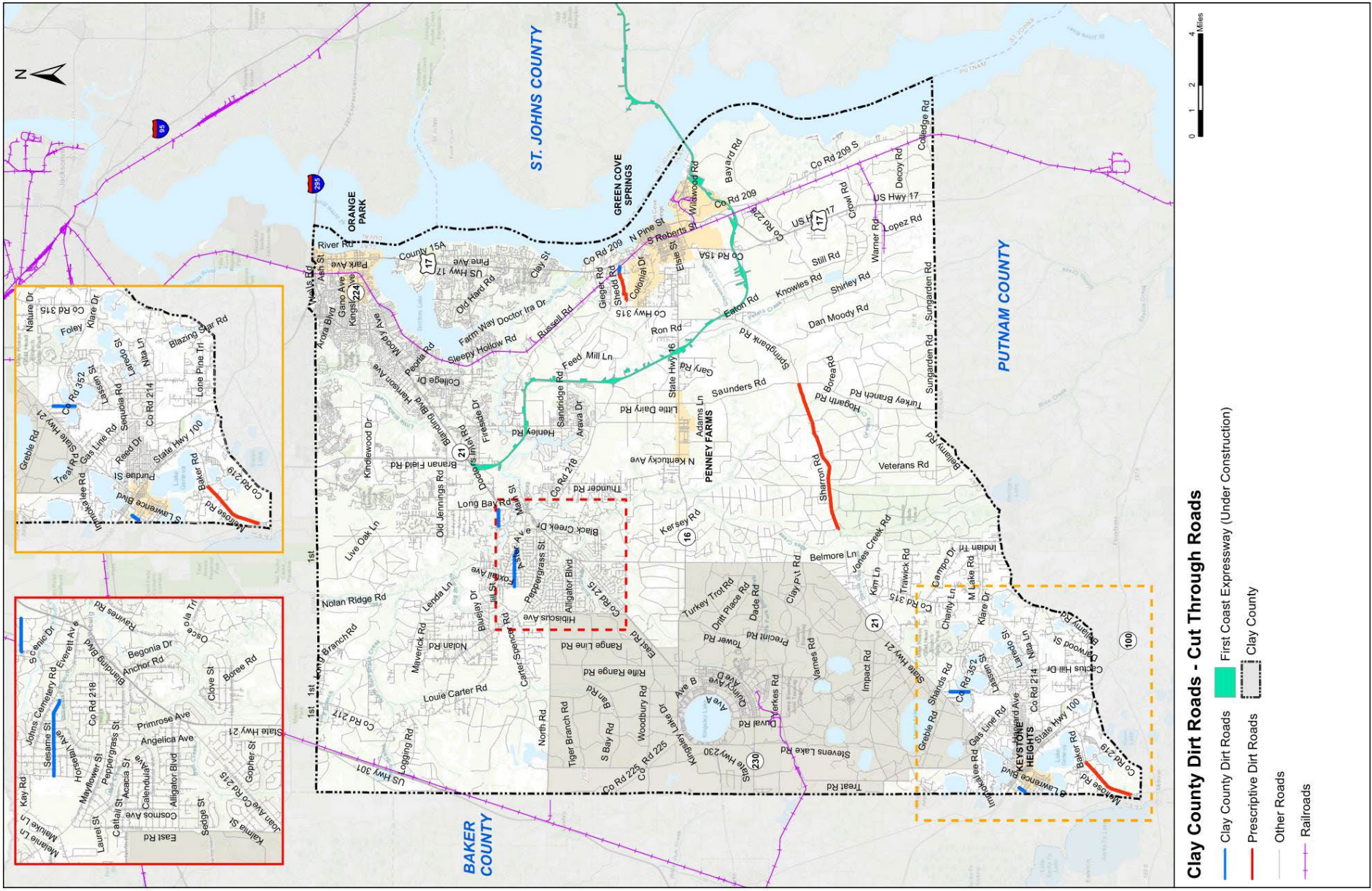


Figure 3 - Maintenance Difficulty





**Clay County Dirt Roads - Cut Through Roads**

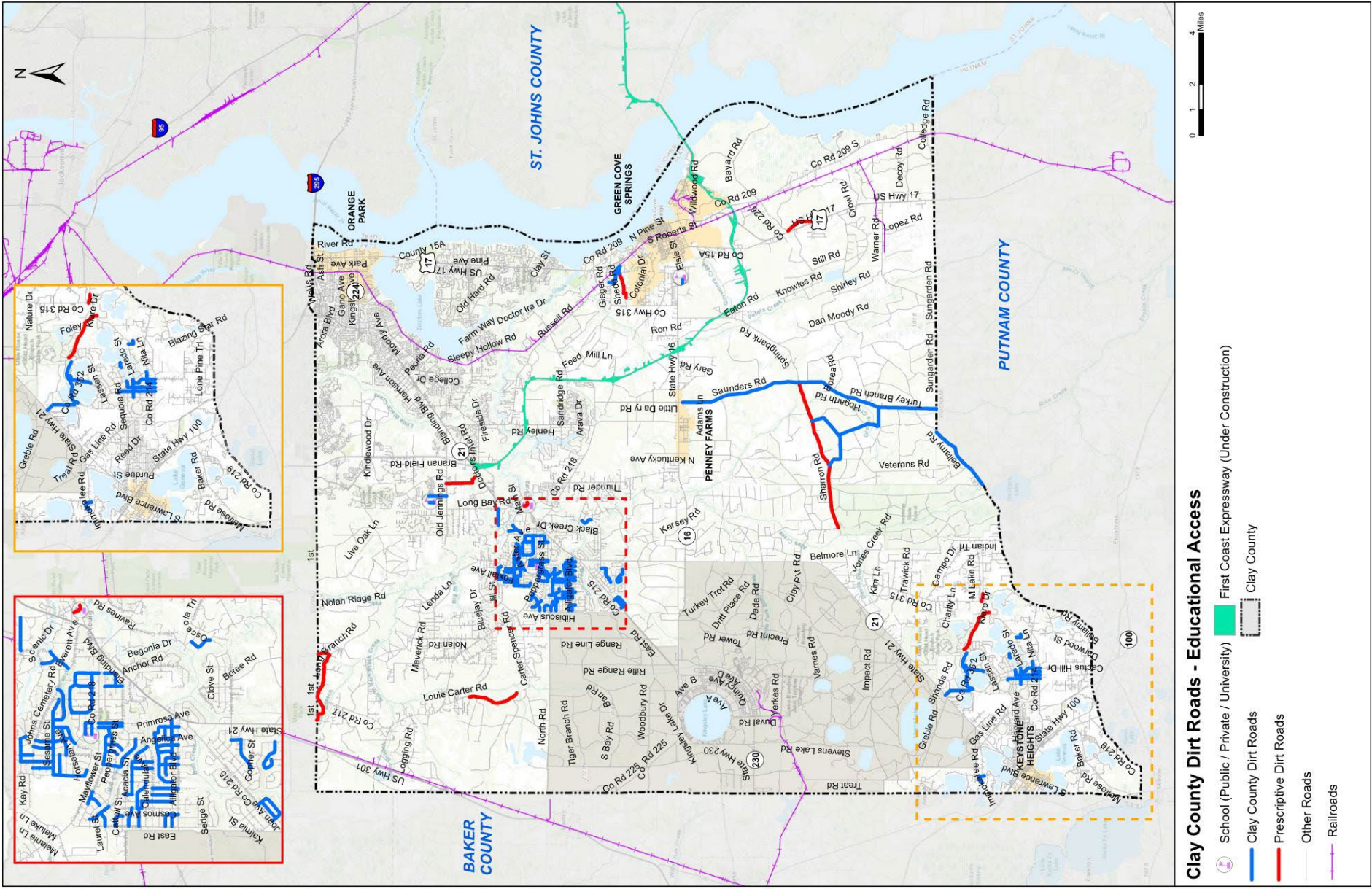
- Clay County Dirt Roads
- Prescriptive Dirt Roads
- Other Roads
- Railroads
- First Coast Expressway (Under Construction)
- Clay County



Map updated 04/24/23 - Sources: Clay County Government

**Figure 4 – Cut Through Roads**





Map updated 04/27/23 - Sources: Clay County Government

Figure 5 – Educational Access



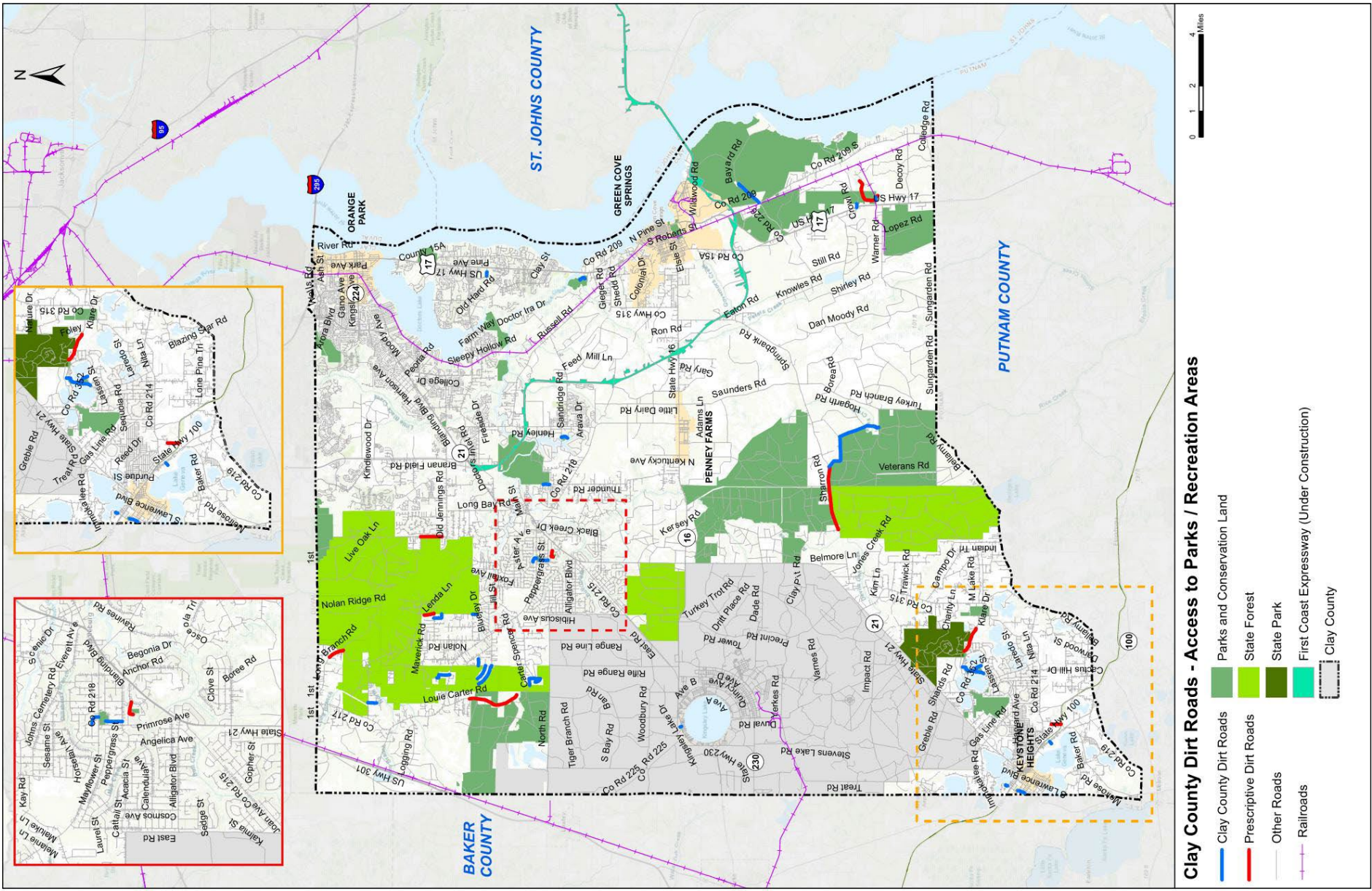
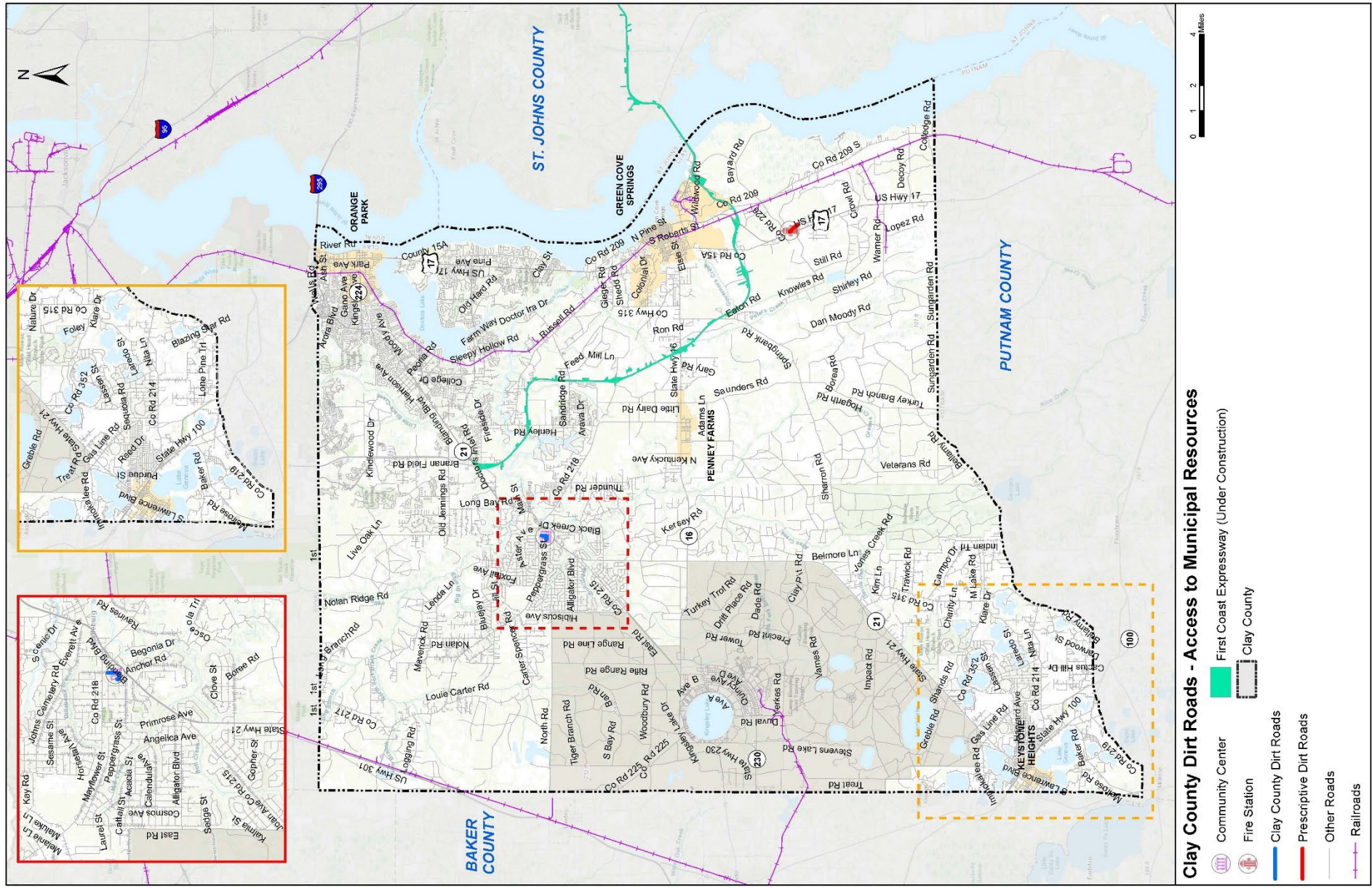


Figure 6 - Recreational Area Access

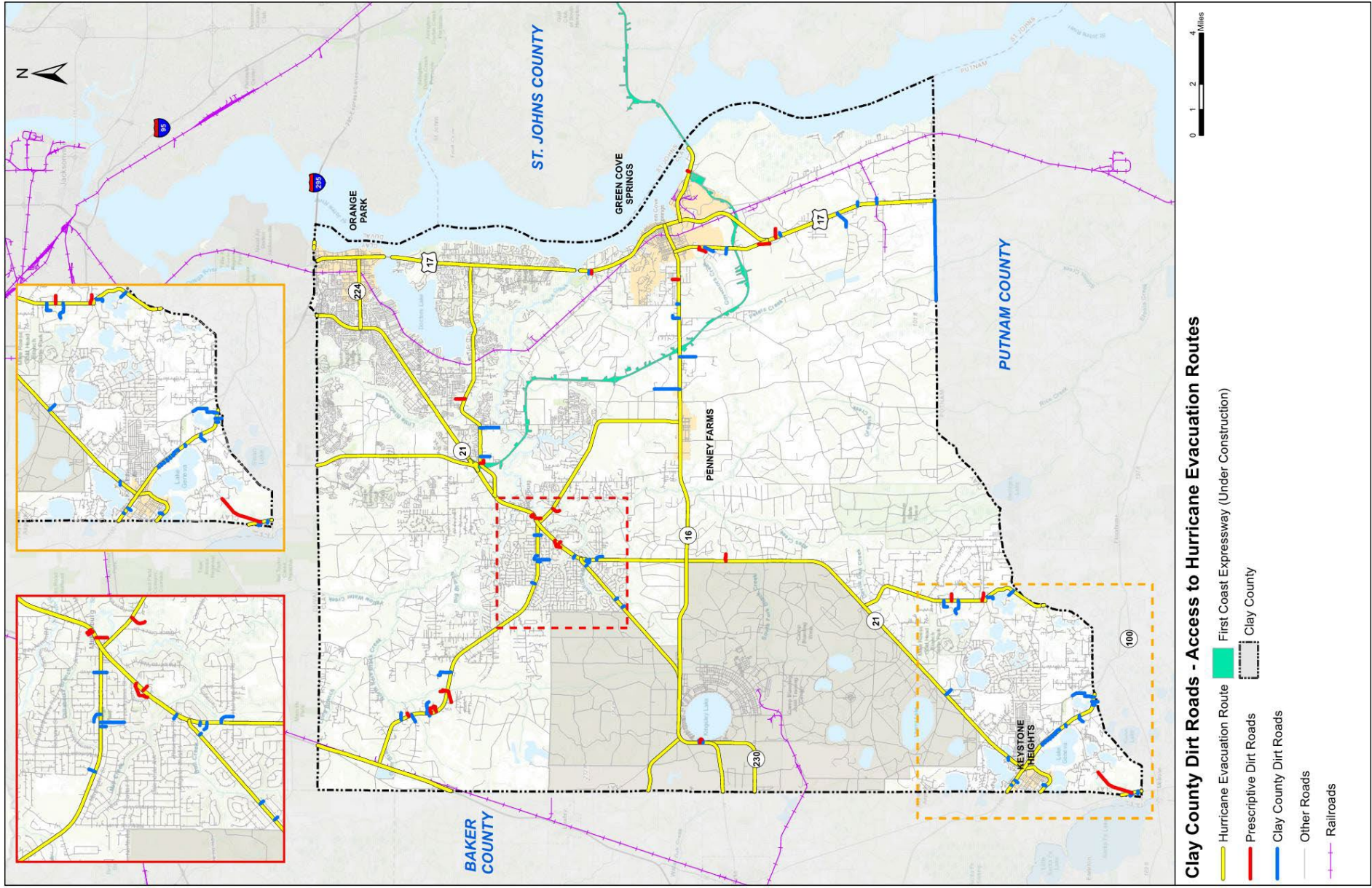




Map updated 04/24/23 - Sources: Clay County Government

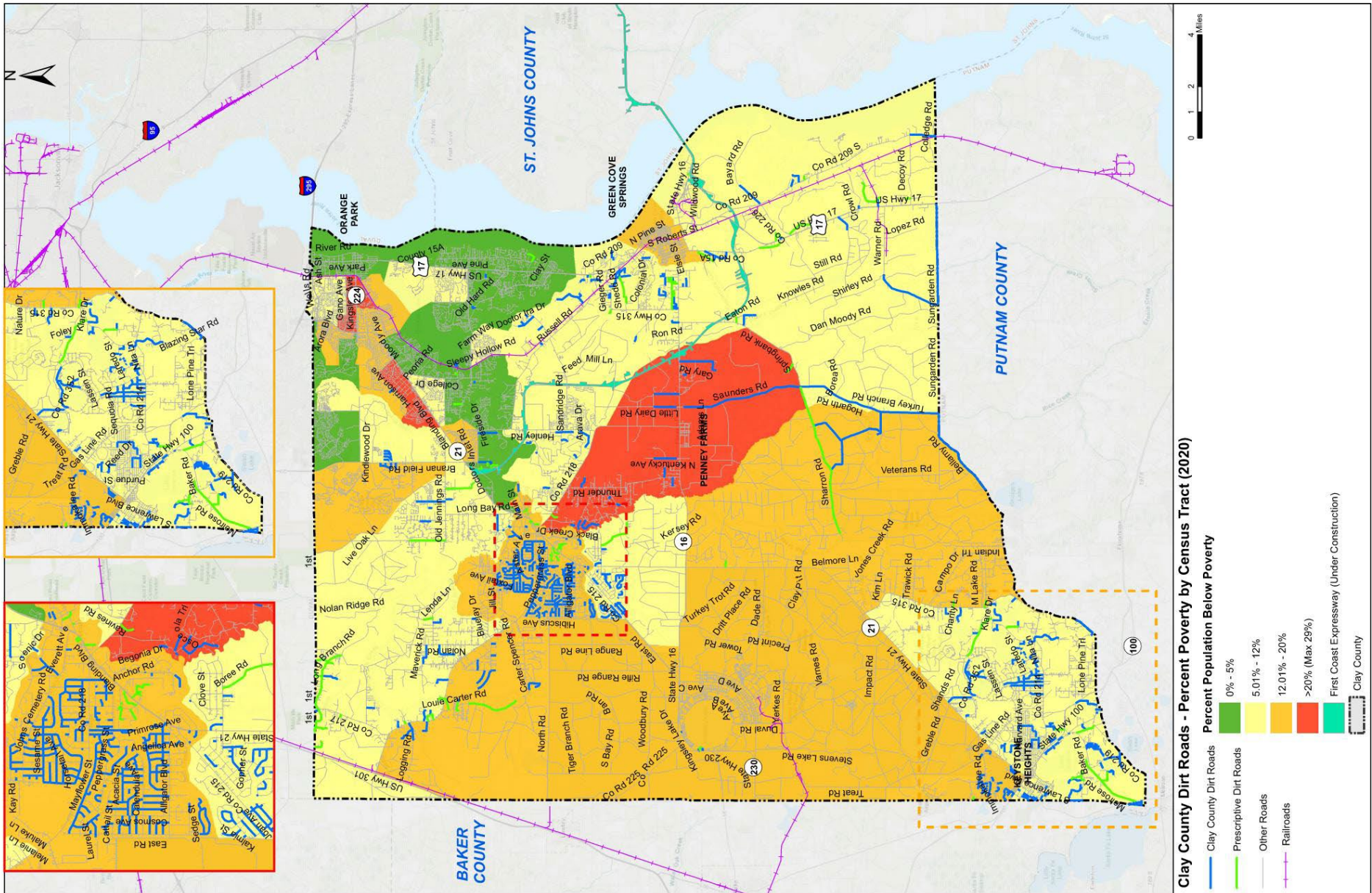
Figure 7 - Municipal Resource Access





**Figure 8 - Evacuation Route Access**





Map updated 04/24/23 - Sources: American Community Survey 2020

**Figure 9 - Percent Poverty by Census Tract**

## 2.2.6 Impact on Public Health and Safety

Public health and safety are also considered when prioritizing dirt roads. A road may receive a score of “1” for each of the following factors.

- Access to emergency evacuation routes
- Dirt road is within a census tract where the percent of persons living in poverty is greater than 12%

Dirt roads providing access to an evacuation route are shown in Figure 8. Figure 9 identifies the percent of the population in poverty by census tract. Overall, eight percent (8%) of persons in Clay County are living in poverty<sup>1</sup>. Scoring considers those dirt roads within census tracts where the number of persons in poverty is greater than 12% of the tract’s population.

## 2.2.7 Average Annual Maintenance Costs

Clay County staff maintain dirt roads on a three-week schedule, with each road graded about 17 times per year. A maintenance cost per mile was developed by Clay County staff and is used to estimate the annual cost:

- Estimated Equipment Cost = \$2,300 per mile
- Labor Cost = \$1,800 per mile
- **Total Maintenance Cost = \$4,100 per mile**

The annual maintenance costs for each dirt road segment are calculated and added together to receive a total for each road. The total cost is scored from 1 (under \$10,000 per year) to 6 (>\$100,000 per year). Longer roads have higher maintenance costs and include Hogarth Road, Saunders Road and Sungarden Road.

## 2.2.8 Final Prioritization Score

The score for the first six categories is totaled for each dirt road segment. The high segment score for each road is determined and then added to the road maintenance cost score for a total prioritization score. A summary of the dirt roads by prioritization score is provided in Appendix B. Roads scored from 1 to 14 points, with the highest scoring roads listed in Table 2. King Street, Spring Lake Road and Sungarden Road score the highest, at 14 points. Other high scoring roads are Gary Road (13) and Paso Fino Road, with 13 points each. As noted in the table, half of the high scoring segments require acquisition of prescriptive ROW prior to paving.

The complete evaluation matrix is provided under separate cover. By using a matrix, County staff can easily sort the database, change values for scoring criteria and update when roads are paved or ROW acquired.

---

<sup>1</sup> QuickFacts, Clay County, FL, US Census Bureau (2021)

**Table 2 – High Prioritization Score Roads**

Road	Score	Notes
King Street	14	Private ownership of 1 segment
Spring Lake Road	14	
Sungarden Road	14	
Gary Road	13	Insufficient ROW
Paso Fino Road	13	
Andromeda Lane	13	
Bayard Road	12	
County Road 209 S	12	
Knollwood Drive	12	Private ownership
Shedd Road	12	Some prescriptive segments, insufficient ROW
Sunrise Farms Road	12	Insufficient ROW
Warner Road	12	Insufficient ROW



### 3 NEXT STEPS

The data provided in the evaluation matrix is the first step in the evaluation and prioritization of dirt roads that are identified as candidates for paving. As can be seen in Table 2, high scoring roads may require additional efforts before paving can occur, such as acquisition of ROW. The evaluation allows County staff to review high scoring roads and identify where ROW should be considered for easements or purchase. Other screening criteria that should be considered for priority roads include:

- **Cost:** Detailed cost estimates that consider drainage impacts and bridges and/or culverts that would require replacing.
- **Paving Difficulty:** Existing dirt road is offset within the ROW and/or there are obstructions within the travel path such as trees.

Using this final level of screening will allow the County to prioritize maintenance on dirt roads scheduled for paving in the short term (< 5 years). Using County staff to prepare the road base and replace culverts in advance of paving may result in cost savings.



*Prior to paving Sweet Moody Rd, the bridge over Greens Creek will need to be replaced.*

## **APPENDIX A**

# **Roadway Characteristics Inventory, Crash Data & Safety Assessment**





# Clay County Dirt Road Study

Roadway Characteristics Inventory,  
Crash Data & Safety Assessment

Technical Memorandum

March 2023





# Clay County Dirt Road Study

## Roadway Characteristics Inventory, Crash Data & Safety Assessment

Prepared For:



980 North Jefferson Street  
Jacksonville, FL 32209

Prepared By:



225 Water Street, Suite 1510  
Jacksonville, FL 32202

Contract No. P-21-018  
Task Authorization No. 3  
UPWP Task 5.11

March 2023

# TABLE OF CONTENTS

1	STUDY OBJECTIVE.....	1
	1.1 Project Description.....	1
	1.2 Study Area Description.....	1
2	ROADWAY NETWORK INVENTORY .....	5
	2.1 Existing Conditions.....	5
	2.2 Data Review .....	5
3	SAFETY ASSESSMENT.....	7
	3.1 Crashes by Year .....	7
	3.2 Crash Type.....	8
	3.3 Crash Severity .....	8
	3.4 Lighting.....	9
	3.5 Pedestrian and Bicycle Crashes .....	9
4	NEXT STEPS .....	10

## LIST OF FIGURES

Figure 1 – Clay County Dirt Road Network by Maintaining Organization .....3

Figure 2 – Clay County Public and Prescriptive Dirt Road Network.....4

## LIST OF TABLES

Table 1 – Summary of Data and Sources ..... 6

Table 2 – Dirt Road Network Crashes by Year (2017 – Oct. 8, 2022) ..... 7

Table 3 – Dirt Road Network Crash Types (2017 – Oct. 8, 2022) ..... 8

Table 4 – Crash Severity (2017 – Oct. 8, 2022) ..... 8

## APPENDIX

Appendix A Roadway Characteristics Inventory

Appendix B Field Review Photographs

Appendix C Existing Conditions Maps

Appendix D Crash Maps



## ACRONYMS

FDOT	Florida Department of Transportation
GIS	Geographic Information Systems
MSBU	Municipal Service Benefit Unit
ROW	Right-of-Way
RCI	Roadway Characteristics Inventory
TPO	Transportation Planning Organization

# 1 STUDY OBJECTIVE

## 1.1 PROJECT DESCRIPTION

The North Florida Transportation Planning Organization (North Florida TPO, the TPO) is partnering with Clay County to conduct the Clay County Dirt Road Study. The purpose of this study is to analyze Clay County’s public dirt road network and create a strategic plan to prioritize public and prescriptive dirt roads that are feasible to pave. The definition of a prescriptive road is a road easement right granted when one entity uses or accesses the property of another for a specific purpose, for a defined period, without consent.



*A view of Allie Murray Rd in northern Clay County.*

Figure 1 identifies the entire dirt road network in Clay County by maintaining organization. Benesch obtained this information in shapefile format from the Clay County Geographic Information Systems (GIS) Department on August 15, 2022. Clay County, Prescriptive, Municipal Service Benefit Unit (MSBU), Out of County, Private and State are six agencies or organizations responsible for the maintenance of dirt roads within the county’s limits.

As a part of the Clay County Dirt Road Study, this technical memorandum summarizes the existing roadway characteristics and provides a crash data and safety assessment for Clay County’s public and prescriptive dirt road network.

## 1.2 STUDY AREA DESCRIPTION

The Clay County public and prescriptive dirt road network is displayed in Figure 2. The current dirt road inventory consists of the following:

- Public roads: 172 miles
- Prescriptive roads: 44.44 miles
- Private roads: 250.26 miles



Over seventy percent (71%) of dirt roads to be evaluated for paving prioritization are in Commission District 4. Twenty-seven percent are within Commission District 5. The dirt road network by Commission District consists of the following:

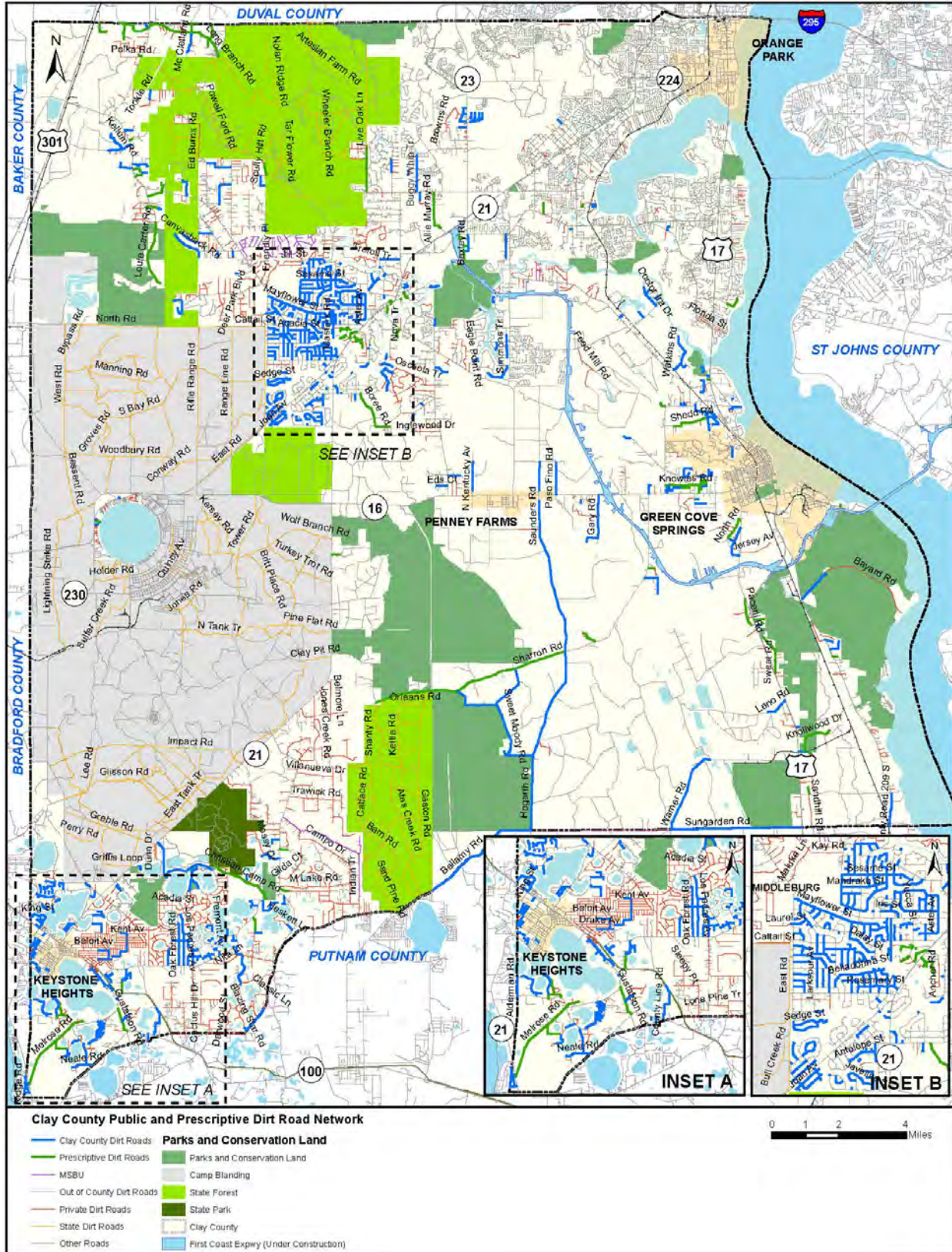
- District 1 = 1.19 miles (4 Road Segments)
- District 2 = 4.03 miles (14 Road Segments)
- District 3 = 0.42 miles (3 Road Segments)
- District 4 = 143.81 miles (645 Road Segments)
- District 5 = 54.53 miles (140 Road Segments)

This technical report focuses on the development of a comprehensive inventory of the existing public and prescriptive road network for use in evaluating and ranking candidates for paving.



*A view of Sweet Moody Rd, south of Penney Farms.*

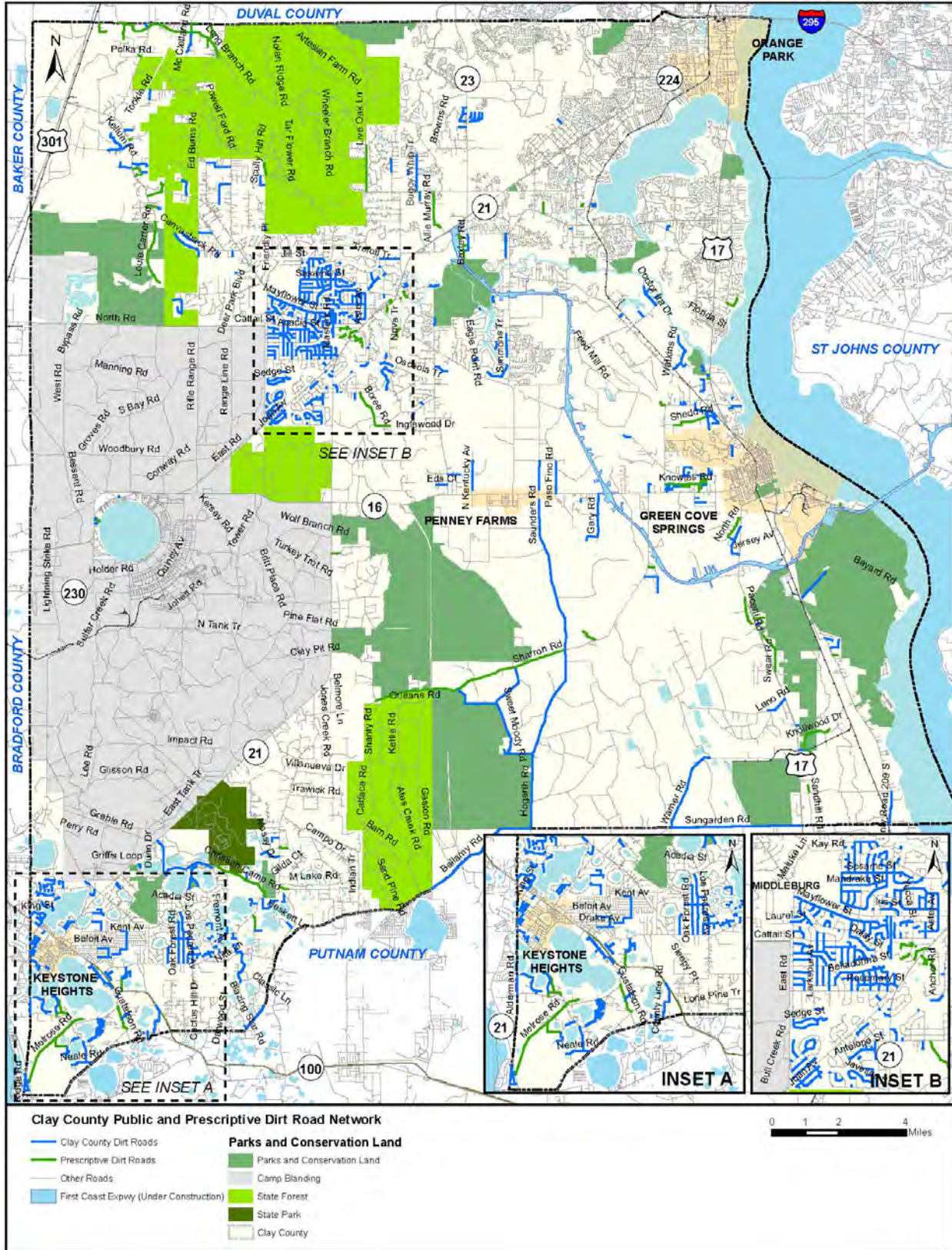




Map updated 11/30/22 - Sources: Clay County Government

**Figure 1 - Clay County Dirt Road Network by Maintaining Organization**





Map updated 11/30/22 - Sources: Clay County Government

**Figure 2 - Clay County Public and Prescriptive Dirt Road Network**

## 2 ROADWAY NETWORK INVENTORY

### 2.1 EXISTING CONDITIONS

To conduct a thorough evaluation of the Clay County public and prescriptive dirt road network, Benesch analyzed the existing dirt road system and created an updated Roadway Characteristics Inventory (RCI) to physically locate and document the conditions of each roadway. The RCI is based on existing Clay County road network information obtained in shapefile format from the Clay County GIS Department on August 15, 2022. Benesch used the existing GIS-based roadway shapefile's attribute table data as a starting foundation to create the base RCI database.

The RCI indexes Clay County's public and prescriptive dirt road network by road segments, each with a unique Clay County Public Works Road ID. For each segment, we include information on roadway features, characteristics and other data elements and document the conditions of the dirt roads. Characteristics include road name, owner, maintaining agency and length (in miles).

The base RCI public and prescriptive dirt road database for study evaluation consists of 210.74 miles (849 road segments) of dirt road network:

- County Maintained Dirt Roads = 166.91 miles (720 road segments)
- Prescriptive Roads = 43.83 miles (129 road segments)

Benesch manually validated and updated the base RCI database to 2022 conditions. We did this through field review (conducted on October 10, 2022) and digital review of aerial files, Google Streetview, parcel and Right-of-Way (ROW) information obtained in GIS shapefile format from the Clay County Property Appraiser. Through this data collection and analysis effort, we documented, confirmed and added to the database additional inventory characteristics such as the identification of ROW width and location by roadway segment and commissioner district.

Furthermore, we identified 6.29 miles (39 road segments) as having already been paved and 0.37 miles (3 road segments) that have either been abandoned or no longer exist. We added a 2022 road surface condition column to the RCI database to document the public and prescriptive road segments that have been either paved or abandoned. As a result, this dirt road study will focus on the paving prioritization for the 203.98-mile (807 Road Segments) Clay County public and prescriptive dirt road network:

- Public roads: 160.48 miles (679 Road Segments)
- Prescriptive roads: 43.50 miles (128 Road Segments)

The current RCI database is provided in Appendix A. We continue to add quantitative and qualitative metrics during the dirt road evaluation and strategic plan development phases of the study.

### 2.2 DATA REVIEW

Benesch obtained additional information from the Clay County GIS Department, Florida Department of Transportation (FDOT), Florida Geographic Data Library, Clay County School District and other resources for



analysis and potential inclusion into the RCI database during various phases of the study effort. Table 1 highlights the data collected and to be used during each phase of the dirt road study.

**Table 1 – Summary of Data and Sources**

<b>Data</b>	<b>Source</b>	<b>Date Collected</b>
Administrative Boundaries	Clay County	9/13/2022
Clay County School Bus Routes	Clay County Schools	10/5/2022
Cemeteries	Clay County	8/18/2022
Census 2020 Demographics	US Census Bureau	11/16/2022
Clay County Roads	Clay County	8/16/2022
Commissioner Districts	Clay County	8/18/2022
Easement ROW	Clay County	8/15/2022
Evacuation Routes	Clay County	8/15/2022
Evacuation Zones	Clay County	8/15/2022
First Coast Expressway ROW	Clay County	8/15/2022
NRCS Soils	FGDL	10/20/2022
Parcel ROW	Clay County	8/11/2022
Points of Interest	Clay County	8/18/2022
RCI On System	FDOT	8/11/2022
RCI Off System	FDOT	8/11/2022
Roadway Functional Classification	FDOT	8/11/2022
Road Maintenance	Clay County	8/11/2022
Schools	Clay County	8/18/2022

Benesch conducted field verification of the public and prescriptive dirt road network on October 10, 2022 to validate obtained data and analysis efforts. We provided examples of photography collected during that review in Appendix B. We also include existing conditions maps in Appendix C. These are produced in support of on-going efforts to create the RCI database, quantitative and qualitative evaluation metrics, and strategic plan to prioritize dirt road candidates for paving.

### 3 SAFETY ASSESSMENT

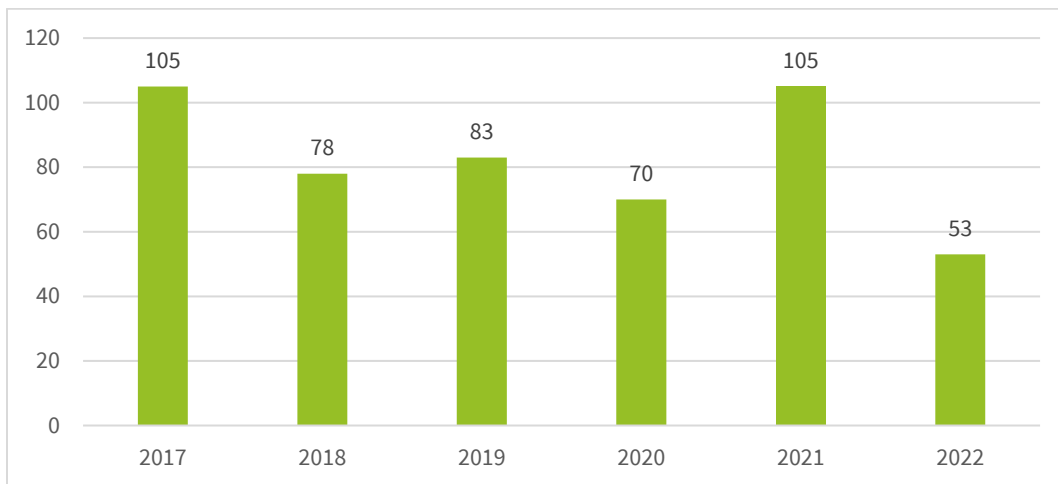
We obtained crash records for Clay County for a six-year period (2017 through October 8, 2022) from the University of Florida’s Signal Four Analytics. Of the 31,328 crashes that occurred throughout Clay County during this period, 494 crashes occurred on the public and prescriptive dirt road network.

In this section, we summarize the dirt road crash statistics. We provide crash maps in Appendix D.

#### 3.1 CRASHES BY YEAR

Table 2 depicts dirt road crashes by year for the time period from 2017 through October 8, 2022. The highest number of crashes occurred in 2017 and 2021.

**Table 2 – Dirt Road Network Crashes by Year (2017 – Oct. 8, 2022)**



Most crashes occurred at intersections with paved roads. The dirt roads with the most crashes during the study period are listed below:

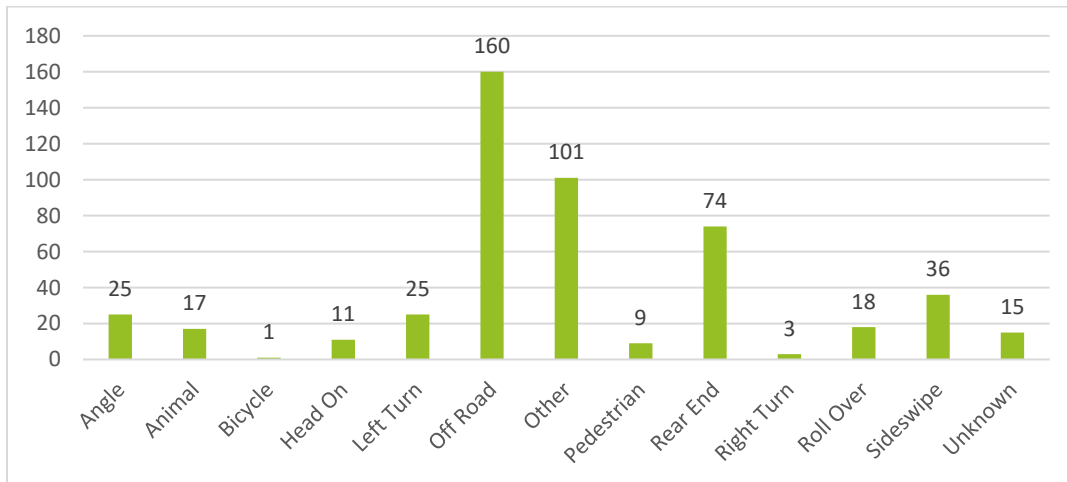
- Hogarth Road – 10 crashes
- Aster Avenue – 9 crashes
- Wells Road – 9 crashes
- Bundy Lake Road – 6 crashes
- Daisy Street – 6 crashes
- Yucca Street – 6 crashes



### 3.2 CRASH TYPE

Nearly one third of the crashes (160, 32%) were off road crashes and approximately 15% (101) of the crashes were sideswipes. Table 3 displays the crash type distribution.

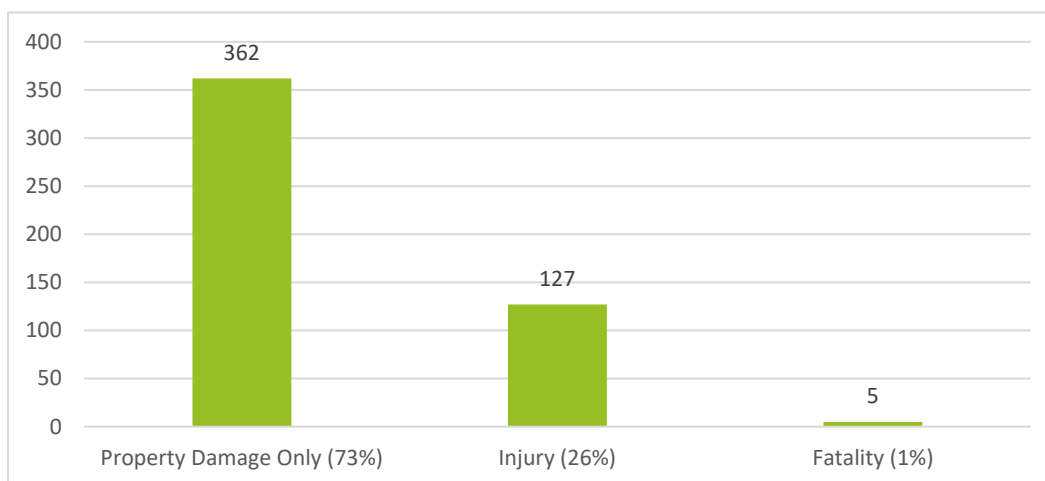
**Table 3 – Dirt Road Network Crash Types (2017 – Oct. 8, 2022)**



### 3.3 CRASH SEVERITY

Table 4 details crashes by severity. Of the 494 dirt road crashes within the study period, the majority (362, 73%) were property damage only collisions. There were 127 injury crashes of which 11 were incapacitating, 62 were non-incapacitating and 54 had possible injuries. Of the five fatal crashes, four occurred at a junction with a paved road and the dirt road was not a contributing factor to the crash. The fifth fatal crash involved a pedestrian and is discussed in Section 3.5.

**Table 4 – Crash Severity (2017 – Oct. 8, 2022)**



### **3.4 LIGHTING**

A majority of the crashes (276, 56%) on public and prescriptive dirt roads occurred during the daylight. There were 198 nighttime crashes (40%). The remaining crashes occurred in unknown lighting conditions.

### **3.5 PEDESTRIAN AND BICYCLE CRASHES**

There were nine pedestrian crashes and one bicycle crash over the study period. The pedestrian crashes were equally concentrated in the Middleburg and Keystone Heights areas of the county. One crash resulted in a pedestrian fatality at the intersection of County Road (C.R.) 214 and 5<sup>th</sup> Avenue near Keystone Heights. The bicycle crash occurred near the intersection of C.R. 209 S and Meadowbrook Farms Road, south of Green Cove Springs. There were no bicycle crashes that resulted in a fatality.

## 4 NEXT STEPS

Benesch will utilize the data provided in this document in the dirt road evaluation and Strategic Plan development to prioritize roadways that are feasible to pave.



# **APPENDIX A**

## **Roadway Characteristics Inventory**

Segment ID	Road Name	Road Segment	Commissioner District	Public Works Road ID	Owner	Maintaining Organization	ROW Width	2022 Condition	Length (Miles)
1422	1st Av	Magnolia St to CR 214	4	1	County	County	80'	Dirt	0.094148284
7526	2nd Av	Magnolia St to CR 214	4	2	County	County	80'	Dirt	0.094688246
10725	3rd Av	Oak St to CR 214	4	4	County	County	80'	Dirt	0.028049432
10724	3rd Av	Magnolia St to Oak St	4	4	County	County	80'	Dirt	0.067817501
6826	3rd St	Dead End to Lake Geneva Ln	4	5	County	County	50'	Dirt	0.061892345
14326	3rd St	Lake Geneva Ln to SR 100	4	5	County	County	50'	Dirt	0.036592554
673	4th Av	Carl Brook Rd to CR 214	4	7	County	County	40'	Dirt	0.230695955
10302	4th St	Lake Geneva Ln to SR 100	4	8	County	County	50'	Dirt	0.0392254
14277	4th St	Cypress St to Dead End	4	8	County	County	50'	Dirt	0.186611085
686	5th Av	Carl Brook Rd to CR 214	4	9	County	County	80'	Dirt	0.203302791
12056	5th St	Lake Geneva Ln to SR 100	4	10	County	County	50'	Paved	0.041041239
10434	5th St	Dead End to Lake Geneva Ln	4	10	County	County	50'	Paved	0.106810002
685	6th Av	Dead End to CR 214	4	11	County	County	50'	Dirt	0.107287377
6838	6th St	Lake Geneva Ln to SR 100	4	12	County	County	50'	Dirt	0.035383581
10438	7th St	Lake Geneva Ln to SR 100	4	14	County	County	50'	Dirt	0.032860065
6836	8th St	Lake Geneva Ln to SR 100	4	15	County	County	50'	Dirt	0.034089276
7434	8th St	Dead End to Lake Geneva Ln	4	15	County	County	50'	Dirt	0.088634962
947	Acacia St	Geranium Av to Indigo Av	4	23	County	County	60'	Dirt	0.247173917
952	Acacia St	Indigo Av to Jasmine Av	4	23	County	County	60'	Dirt	0.079899043
945	Acacia St	Jasmine Av to Gladiolus Av	4	23	County	County	80'	Dirt	0.127436809
949	Acacia St	Broom Ct to Goldenrod Av	4	23	County	County	80'	Dirt	0.124322474
950	Acacia St	Gladiolus Av to Broom Ct	4	23	County	County	80'	Dirt	0.041743571
11347	Alderman Rd	Alderman Rd to Mt Vernon Dr	4	57	County	County	60'	Dirt	0.066222985
15820	Alderman Rd	SE 28th Wy to CR 214	4	57	County	County	60'	Dirt	0.500797712
11349	Alderman Rd	SE 28th Wy to Alderman Rd	4	57	County	County	60'	Dirt	0.760117143
968	Alfalfa St	Hibiscus Av to Clover Av	4	63	County	County	60'	Dirt	0.169393081
969	Alfalfa St	Clover Av to Cosmos Av	4	63	County	County	60'	Dirt	0.178287598
11082	Allie Murray Rd	Snow Rd to Old Jennings Rd	4	70		Prescrip	Varying 10' to 65'	Dirt	1.143539065
5312	Allie Murray Rd	Gregory B Clary Wy to Snow R	4	70		Prescrip	50'	Dirt	0.120039285
919	Amaryllis Av	Peppergrass St to Amaryllis Av	4	85	County	County	60'	Dirt	0.249956171
11403	Andrews Rd	Immokalee Rd to Dead End	4	96	County	County	Varying 50' to 60'	Dirt	0.184872524
7397	Andromeda Ln	King St to Dead End	4	98		County	65'	Dirt	0.207276763
1036	Angelica Av	Alligator Blvd to Rosemary St	4	100	County	County	60'	Dirt	0.290117089
1049	Angelica Av	Rosemary St to Belladonna St	4	100	County	County	60'	Dirt	0.123575573
886	Angora St	Barrage Ct to Dolphin Av	4	101	County	County	60'	Dirt	0.128407102
884	Angora St	Chervil Ct to Barrage Ct	4	101	County	County	60'	Dirt	0.068880447
8433	Antelope St	Squirrel Ct to Campbell St	4	107	County	County	60'	Dirt	0.077412146
10622	Antelope St	Reindeer Ct to Squirrel Ct	4	107	County	County	60'	Dirt	0.106870408
8434	Antelope St	Deer Av to Reindeer Ct	4	107	County	County	60'	Dirt	0.263996959
1276	Antelope St	Beaver Av to Deer Av	4	107	County	County	60'	Dirt	0.156938076
3645	Apache Ct	Laredo St to Dead End	4	113A	County	County	60'	Dirt	0.04755992
3603	Arapaho St	El Dorado Av to Helena Ct	4	128	County	County	60'	Dirt	0.137665166
3602	Arapaho St	Helena Ct to Monongahela Av	4	128	County	County	60'	Dirt	0.120325799
3646	Arapaho St	Kaibab Av to El Dorado Av	4	128	County	County	60'	Dirt	0.142410017
931	Arrowhead Av	Peppergrass St to Camellia St	4	142	County	County	60'	Dirt	0.235310131
908	Arrowhead Av	Camellia St to Mayflower St	4	142	County	County	60'	Dirt	0.122947985
1174	Arrowroot Av	Peppergrass St to Aster Av	4	143	County	County	60'	Dirt	0.126632291
7495	Arrowroot Av	Aster Av to Angora St	4	143	County	County	60'	Dirt	0.204282134
861	Aster Av	CR 218 to Yucca St	4	164	County	County	60'	Dirt	0.13026103
800	Aster Av	Bullrush Ct to Yucca St	4	164	County	County	60'	Dirt	0.123647562
798	Aster Av	Yucca St to Azalea Av	4	164	County	County	60'	Dirt	0.132491869
795	Aster Av	Azalea Av to Dolphin Av	4	164	County	County	60'	Dirt	0.126830025
7462	Aster Av	Dolphin Av to Puma Ct	4	164	County	County	60'	Dirt	0.218539502
807	Aster Av	Puma Ct to Bluebell Av	4	164	County	County	60'	Dirt	0.110892831
808	Aster Av	Bluebell Av to Bitterroot Av	4	164	County	County	60'	Dirt	0.096106478
846	Aster Av	Bitterroot Av to Yucca St	4	164	County	County	60'	Dirt	0.425051944
1176	Aster Av	Arrowroot Av to Dead End	4	164	County	County	60'	Dirt	0.139111076
1177	Aster Av	Arrowroot Av to Huckleberry	4	164	County	County	60'	Dirt	0.126217451
1175	Aster Av	Huckleberry Ct to Angora St	4	164	County	County	60'	Dirt	0.302541267
1173	Aster Av	Angora St to CR 218	4	164	County	County	60'	Dirt	0.11987875
5932	Austin Rd	Easement Rd to CR 214	4	171	County	County	66'	Dirt	0.157151415
8205	Austin Rd	Lk Echo Ridge Dr to Easement	4	171	County	County	66'	Dirt	0.313091161
679	Austin Rd	Neale Rd to Lk Echo Ridge Dr	4	171	County	County	66'	Dirt	0.187324043



Segment ID	Road Name	Road Segment	Commissioner District	Public Works Road ID	Owner	Maintaining Organization	ROW Width	2022 Condition	Length (Miles)
617	Autumnwood Ct	Florida National Scenic Tr to D	4	178	County	County	66'	Dirt	0.286687792
3573	Aztec Ct	Laredo St to Dead End	4	191	County	County	60'	Dirt	0.067710948
981	Bamboo St	Hibiscus Av to Cosmos Av	4	211	County	County	60'	Dirt	0.347776176
5985	Bandelier St	Los Padres Av to Monogahela	4	212	County	County	60'	Dirt	0.211303498
1225	Barberry Ct	Juniper Av to Dead End	4	215	County	County	60'	Dirt	0.11275676
1014	Barley St	Hibiscus Av to Cosmos Av	4	219	County	County	60'	Dirt	0.348146023
899	Barrage Ct	Angora St to Dead End	4	220	County	County	60'	Dirt	0.091432831
914	Basil St	Hibiscus Av to Reed Ct	4	227	County	County	60'	Dirt	0.132733061
930	Basil St	Reed Ct to Cattail St	4	227	County	County	60'	Dirt	0.169368422
7595	Batton Bay Rd	Sharron Rd to Sweet Moody R	4	230	County	County	50'	Dirt	1.481787314
10596	Baxley Rd	Olin Baxley Rd to Pope Rd	5	233	County	County	20'	Dirt	0.143828956
9111	Baxley Rd	Pope Rd to CR 220	5	233	County	County	20'	Dirt	0.367092225
1327	Bay Ct	Rabbit Ct to Dead End	4	239	County	County	60'	Dirt	0.050369197
14799	Bayard Rd	CR 209 to Dead End	5	245	County	County	60'	Dirt	1.067537022
4187	Bayberry Rd	Devilwood St to Discovery Dr	2	247	County	County	100'	Dirt	0.131346534
516	Baylor Av	Dennison Av to Drake Av	4	250	County	County	60'	Dirt	0.067937035
500	Baylor Av	Drake Av to Bucknell Av	4	250	County	County	60'	Dirt	0.06866292
471	Baylor Av	Bucknell Av to Bowdoin Av	4	250	County	County	60'	Dirt	0.068380634
456	Baylor Av	Bowdoin Av to Auburn Rd	4	250	County	County	60'	Dirt	0.127167784
438	Baylor Av	Skidmore St to Auburn Rd	4	250	County	County	60'	Dirt	0.272946393
7091	Bayview Ln	Brickyard Rd to Dead End	3	255		Prescrip	36'	Dirt	0.128303248
3088	BE Starling Rd	Randall Rd to Dead End	3	192	County	County	20'	Dirt	0.141343978
3809	Becky St	Osceola Tr to Black Creek Dr	5	271	County	County	60'	Dirt	0.291622926
1041	Belladonna St	Timothy St to Indigo Av	4	286	County	County	60'	Dirt	0.215318023
1017	Belladonna St	Indigo Av to Hollyhock Av	4	286	County	County	60'	Dirt	0.302123253
1015	Belladonna St	Hollyhock Av to Sorghum St	4	286	County	County	60'	Dirt	0.225206417
1011	Belladonna St	Sorghum St to Angelica Av	4	286	County	County	60'	Dirt	0.124486598
9428	Belladonna St	Angelica Av to Marigold Av	4	286	County	County	60'	Dirt	0.125781446
9429	Belladonna St	Marigold Av to Sage Ct	4	286	County	County	60'	Dirt	0.088360321
1009	Belladonna St	Sage Ct to Primrose Av	4	286	County	County	60'	Dirt	0.036627377
1007	Belladonna St	Primrose Av to Dead End	4	286	County	County	60'	Dirt	0.098127786
12348	Bellamy Rd	Plantation Rd to George S Lak	4	288		County		Dirt	1.589417508
10453	Bellamy Rd	Blazing Star Rd to Sunnybrook	4	288		County		Dirt	0.490088329
10454	Bellamy Rd	Sunnybrook Rd to Lake Bundy	4	288		County		Dirt	0.348004632
12346	Bellamy Rd	Boat Ramp Rd to Plantation R	4	288		County		Dirt	1.190146726
7614	Bennett Rd	Randall Rd to Dead End	5	304		Prescrip	20'	Dirt	0.195861154
11352	Bernice Rd	CR 214 to Piney Nook Ct	4	314		Prescrip	Varying 18' to 20'	Dirt	0.205916373
11353	Bernice Rd	Piney Nook Ct to Dead End	4	314		Prescrip	Varying 75' to 100'	Dirt	0.167155794
6686	Bighole St	Coronado St to Fremont Av	4	330	County	County	60'	Dirt	0.185769173
3542	Bighorn Ct	Laredo St to Dead End	4	331	County	County	60'	Dirt	0.074104951
758	Bison Ct	Johns Cemetery Rd to Dead E	4	343	County	County	60'	Dirt	0.116463517
840	Bitterroot Av	Yucca St to Aster Av	4	346	County	County	60'	Dirt	0.319323268
10197	Black Creek Dr	Elizabeth Ln to Dead End	5	349	County	County	60'	Dirt	0.36972324
10989	Black Creek Dr	Elizabeth Ln to Becky St	5	349	County	County	60'	Dirt	0.442702525
10451	Blazing Star Rd	Bellamy Rd to Lake Everett Dr	4	371	Private	County	Private	Dirt	0.104779536
7465	Bluebell Av	Yucca St to Pika St	4	383	County	County	60'	Dirt	0.098852888
838	Bluebell Av	Pika St to Aster Av	4	383	County	County	60'	Dirt	0.229474705
13195	Bluegrass Av	Johns Cemetery Rd to Dead E	4	391	County	County	60'	Dirt	0.042020499
786	Bluegrass Av	Mandrake St to Bluegrass Av	4	391	County	County	60'	Dirt	0.219462736
797	Bluegrass Av	Horsetail Av to Mandrake St	4	391	County	County	60'	Dirt	0.124252393
766	Bluegrass Av	Sesame St to Rye Ct	4	391	County	County	60'	Dirt	0.194040276
1397	Bluegrass Av	Rye Ct to Johns Cemetery Rd	4	391	County	County	60'	Dirt	0.145328255
1171	Bluet Ct	Carnation Av to Dead End	4	394	County	County	60'	Dirt	0.064162918
8066	Bobby Padgett Rd	Kellum Rd to CR 218	4	398	County	County	30'	Dirt	0.3065531
8133	Bobby Padgett Rd	Logging Rd to Kellum Rd	4	398	County	County	30'	Dirt	0.419237919
5301	Boggy Branch Rd	Everett Av to Dead End	4	401	County	County	60'	Dirt	0.108933708
3920	Boivin Rd	US 17 to Dead End	5	402		Prescrip	34'	Dirt	0.11012611
8121	Boone Ct	Laredo St to Dead End	4	414	County	County	60'	Dirt	0.048003736
1306	Boree Rd	Hall and Boree Rd to Dead En	4	417	Private	Prescrip	Private	Dirt	1.608559145
13077	Brangus Rd	Short Horn Rd to Dead End	4	439	County	County	75'	Paved	0.489228244
697	Brangus Rd	Short Horn Rd to Poteete Rd	4	439	County	County	88'	Paved	0.204113385
10552	Brangus Rd	Poteete Rd to Nolan Rd	4	439	County	County	Varying 75' to 80'	Paved	0.252163072
4196	Brannan Oaks Dr	Challenger Dr to Oak Leaf Ln	2	441	County	County	60'	Dirt	0.039213959

RED text = identified by  
Benesch (Source: Clay County Property Appraiser)  
Yellow = undetermined or N/A

Segment ID	Road Name	Road Segment	Commissioner District	Public Works Road ID	Owner	Maintaining Organization	ROW Width	2022 Condition	Length (Miles)
4197	Brannan Oaks Dr	Pine Oaks Ln to Dead End	2	441	County	County	60'	Dirt	0.293379218
4198	Brannan Oaks Dr	Oak Leaf Ln to Pine Oaks Ln	2	441	County	County	60'	Dirt	0.178268678
5929	Breezy Ln	Breezy Point Rd to Dead End	4	447		Prescrip	27'	Dirt	0.146116538
6811	Breezy Point Rd E	Shores Pl to Breezy Point Rd W	4	448		Prescrip	60'	Dirt	0.313793394
10727	Breezy Point Rd E	Shores Pl to Shores Pl	4	448		Prescrip	50'	Dirt	0.090461963
15805	Breezy Point Rd E	Mt Vernon Dr to Breezy Point Rd E	4	448	Private	Prescrip	Private	Dirt	0.218855452
10726	Breezy Point Rd E	Breezy Point Rd E to Shores Pl	4	448		Prescrip	50'	Dirt	0.054316602
8404	Breezy Point Rd W	Breezy Point Rd E to Dead End	4	449		County	30'	Dirt	0.189704008
5928	Breezy Point Rd W	CR 214 to Breezy Ln	4	449		County	36'	Dirt	0.267290425
8405	Breezy Point Rd W	Breezy Ln to Breezy Ln	4	449		Prescrip	55'	Dirt	0.102786424
15809	Breezy Point Rd W	Breezy Ln to Breezy Point Rd E	4	449	County	County	60'	Dirt	0.166984795
15506	Bright Water Dr	CR 352 to Gatorbone Rd	4	471	County	County	90'	Dirt	0.411994249
7939	Brock Rd	Knowles Rd to Randall Rd	5	480		Prescrip	Varies 16' to 30'	Dirt	0.237505282
948	Broom Ct	Acacia St to Dead End	4	494	County	County	60'	Dirt	0.133933894
9039	Brown Rd	Brown Rd to Shedd Rd	5	495		County	60'	Dirt	0.270106519
7748	Brown Rd	Brown Rd to Dead End	5	495		County	60'	Dirt	0.183012636
3890	Buckeye Rd	CR 209B to Dead End	5	502	Private	County	Private	Dirt	0.251605877
8639	Buckhead Rd	Bull Creek Rd to Dead End	4	503	County	County	60'	Paved	0.169249571
4530	Buckner Rd	Brickyard Rd to Dead End	3	506	County	County	40'	Dirt	0.154206307
922	Buckwheat Ct	Peppergrass St to Dead End	4	508	County	County	60'	Dirt	0.099202073
14183	Buggy Whip Tr	Old Jennings Rd to Pine Ridge	2	511	County	County	Varies	Dirt	0.700220613
14184	Buggy Whip Tr	Pine Ridge Pkwy to Dead End	2	511	County	County	Varies	Dirt	0.441201888
811	Bullrush Ct	Orchid Av to Aster Av	4	514	County	County	60'	Dirt	0.136325928
799	Bullrush Ct	Aster Av to Dead End	4	514	County	County	60'	Dirt	0.031815698
5953	Bundy Lake Rd	Almond Ct to Painted Pony Av	4	515	Private	County	Private	Dirt	0.953332539
10430	Bundy Lake Rd	Bundy Lake Rd to Dead End	4	515	Private	County	Private	Dirt	0.053762912
10427	Bundy Lake Rd	Nita Ln to Painted Pony Av	4	515		County	64'	Dirt	0.097392638
10428	Bundy Lake Rd	Annis Rd to Nita Ln	4	515		County	Varying 60' to 70'	Dirt	0.217578645
10350	Bundy Lake Rd	Annis Rd to CR 214	4	515		County	60'	Dirt	0.071711895
10931	Burdock Ct	Veronica Av to Dead End	4	520	County	County	60'	Dirt	0.141075005
971	Burroughs Rd	SR 21 to Dead End	4	525	Private	Prescrip	Private	Dirt	0.406672408
5324	Butler Av	Main St to High St	4	530		Prescrip	40'	Dirt	0.092925583
7267	Butler Av	High St to Section St	4	530		Prescrip	40'	Dirt	0.05251591
3559	Cache Ct	Laredo St to Dead End	4	540	County	County	60'	Dirt	0.075554188
951	Cactus Ct	Goldenrod Av to Dead End	4	541	County	County	60'	Dirt	0.043262039
938	Calendula Cir	Peppergrass St to Peppergrass	4	550	County	County	60'	Dirt	0.45070852
896	Camellia St	Mayflower St to Carnation Av	4	564	County	County	60'	Dirt	0.143092801
907	Camellia St	Arrowhead Av to Mayflower St	4	564	County	County	60'	Dirt	0.201614129
15003	Camp Chowenwaw Rd	Dead End to Ball Rd	5	4552	County	County		Dirt	0.057645931
15001	Camp Chowenwaw Rd	Ball Rd to Dead End	5	4552	County	County		Dirt	0.191566546
14646	Camp Rd	Christian Camp Rd to Dead End	4	570	County	County	40'	Dirt	0.24519724
10623	Campbell Rd	Antelope St to Santa Clara Av	4	573	County	County	60'	Dirt	0.18101374
1277	Campbell Rd	Antelope St to Dead End	4	573	County	County	60'	Dirt	0.200563801
1159	Cane Ct	Masters Rd to Dead End	4	582	County	County	60'	Dirt	0.16421394
728	Canvasback Rd	Mallard Rd to Dead End	4	592	County	County	80'	Dirt	0.905646061
3588	Capulin St	El Dorado Av to Monogahela Av	4	600	County	County	60'	Dirt	0.170382222
941	Caraway St	Hibiscus Av to Clover Av	4	601	County	County	60'	Dirt	0.210911958
943	Caraway St	Clover Av to Cosmos Av	4	601	County	County	60'	Dirt	0.14661754
672	Carl Brook Rd	4th Av to Hutchinson Av	4	614	County	County	50'	Dirt	0.06224437
7450	Carl Brook Rd	5th Av to 4th Av	4	614	County	County	50'	Dirt	0.051231574
8937	Carl Brook Rd	Virginia Beach Ln to 5th Av	4	614	County	County	50'	Dirt	0.151653625
674	Carl Brook Rd	CR 214 to Virginia Beach Ln	4	614	County	County	50'	Dirt	0.019364851
6416	Carlsbad St	Grand Mesa Av to Lochness Dr	4	617	County	County	60'	Dirt	0.147015882
3948	Carlton Ct	Blackmon Rd to Dead End	5	618	County	County	60'	Dirt	0.064725931
9424	Carnation Av	Camellia St to Bluet Ct	4	620	County	County	60'	Dirt	0.092721111
9425	Carnation Av	Bluet Ct to CR 218	4	620	County	County	60'	Dirt	0.103658226
921	Carnation Av	Peppergrass St to Camellia St	4	620	County	County	60'	Dirt	0.257090235
14275	Carter Spencer Rd	Dead End to Violet Wy	4	631	County	County	Varying 0 to 50'	Dirt	0.454808783
619	Cedar Brook Ct	Bedford Oak Dr to Dead End	4	654	County	County	66'	Dirt	0.084318772
3598	Chalmette St	Klamath Av to Grand Mesa Av	4	679	County	County	60'	Dirt	0.177222831
3604	Chalmette St	Inyo Ct Klamath Av	4	679	County	County	60'	Dirt	0.115530482
3607	Chalmette St	Monogahela Av to Inyo Ct	4	679	County	County	60'	Dirt	0.098323114
3483	Charity Ln	CR 315C to Mossy Dr	4	685	County	County	60'	Dirt	0.572476612

RED text = identified by  
Benesch (Source: Clay County Property Appraiser)  
Yellow = undetermined or N/A

Segment ID	Road Name	Road Segment	Commissioner District	Public Works Road ID	Owner	Maintaining Organization	ROW Width	2022 Condition	Length (Miles)
7652	Charity Ln	Mossy Dr to Dead End	4	685	County	County	60'	Dirt	0.071872676
5307	Charlsee Ln	SR 21 to Dead End	4	689	Private	Prescrip	Private	Partially Paved	0.0998717
3290	Chason Rd	Oakridge Av to Dead End	5	694		County	40'	Dirt	0.22316439
6740	Cherokee Ct	SE 1st Av to Dead End	4	702	Private	Prescrip	Private	Dirt	0.145800821
6440	Cherokee St	Silver Sands Rd to Pecos Ct	4	703	County	County	60'	Dirt	0.104794752
6431	Cherokee St	Pecos Ct to Oak Forest Rd	4	703	County	County	60'	Dirt	0.101522182
3555	Cherokee St	Oak Forest Rd to Los Padres A	4	703	County	County	60'	Dirt	0.136008538
3554	Cherokee St	Los Padres Av to El Dorado Av	4	703	County	County	60'	Dirt	0.13762316
3552	Cherokee St	El Dorado Av to Monogahela	4	703	County	County	60'	Dirt	0.134688302
895	Chervil Ct	Angora St to Dead End	4	708	County	County	60'	Dirt	0.139634501
7623	Chesser Rd	SR 16 to Dead End	5	709		County	100'	Dirt	0.337178749
7498	Chickpea St	Sable Av to Licorice Ct	4	719	County	County	60'	Dirt	0.54723023
1232	Chicory St	Juniper Av to Chicory Cir	4	722	County	County	60'	Dirt	0.409292981
905	Chinchilla Ct	Dolphin Av to Dead End	4	727	County	County	60'	Dirt	0.143557484
3536	Chippewa Ct	Laredo St to Dead End	4	733	County	County	60'	Dirt	0.201022556
9347	Christian Camp Rd	Payette Av to Clark Av	4	737	Private	Prescrip	90'	Dirt	0.097772498
9341	Christian Camp Rd	Clark Av to Hoosier Av	4	737	Private	Prescrip	Varying 80' to 90'	Dirt	0.111367404
3490	Christian Camp Rd	Hoosier Av to Camp Rd	4	737	County	Prescrip	Varying 80' to 60'	Dirt	0.621331613
10416	Christian Camp Rd	Camp Rd to Damascus Rd	4	737	County	Prescrip	60'	Dirt	0.031366033
10415	Christian Camp Rd	CR 214 to Damascus Rd	4	737	County	Prescrip	Varying 50' to 60'	Dirt	0.794694277
9339	Christian Camp Rd	CR 352 to Payette Av	4	737	Private	Prescrip	Varying 90' to 100'	Dirt	0.185462305
802	Cinnamon St	Coffee Av to Mimosa Av	4	744	County	County	60'	Dirt	0.128292221
805	Cinnamon St	Cocoa Av to Coffee Av	4	744	County	County	60'	Dirt	0.123036755
804	Cinnamon St	Currant Av to Cocoa Av	4	744	County	County	60'	Dirt	0.150654863
486	Citadel St	Colgate Rd to Cornell Rd	4	747	County	County	60'	Dirt	0.129889659
1477	Civic Ln	CR 16A to Dead End	4	751	County	County	Private	Dirt	0.064899737
12250	Clance Rd	Brooklyn Bay Rd to Clance Rd	4	753	County	County	40'	Dirt	0.529023842
5463	Claude Rd	CR 220 to Dead End	1	759	County	County	66'	Dirt	0.176972162
967	Clover Av	Alfalfa St to Caraway St	4	776B	County	County	60'	Dirt	0.172309427
7984	Clover Ln	Ridge St to Womans Club Dr	4	778	County	County	50'	Dirt	0.067982835
587	Clover Ln	SR 21 to Ridge St	4	778	County	County	Varies	Dirt	0.111047048
5411	Clydesdale Pl	Tara Farms Dr to Dead End	1	782	County	County	40'	Paved	0.100432268
827	Coffee Av	Horsetail Av to Cinnamon St	4	794	County	County	60'	Dirt	0.320803909
12260	Colgate Rd	Yale St to Woodstock St	4	799	County	County	60'	Dirt	0.028289124
485	Colgate Rd	Woodstock St to Duke St	4	799	County	County	60'	Dirt	0.067868206
7228	Colgate Rd	Davidson St to Citadel St	4	799	County	County	60'	Dirt	0.068213213
7422	Colgate Rd	Duke St to Davidson St	4	799	County	County	60'	Dirt	0.066252521
14329	Coquina Ln	SR 100 to Dead End	4	834	County	County	60'	Dirt	0.059973028
778	Coriander Ter	Currant Av to Mimosa Av	4	838	County	County	60'	Dirt	0.387280977
5931	Cornel Ct	Peppergrass St to Dead End	4	841	County	County	60'	Dirt	0.056939862
444	Cornell Rd	Citadel St to Cambridge St	4	842B	County	County	60'	Dirt	0.069946667
3595	Cornell Rd	Cambridge St to Oxford St	4	842B	County	County	60'	Dirt	0.067449229
3593	Cornell Rd	Oxford St to Furman St	4	842B	County	County	60'	Dirt	0.067127812
8762	County Line Rd	SR 100 to Dead End	4	868	County	County	50'	Dirt	0.997390432
11285	County Road 209 S	County Line to CR 214	5	4518	County	County	80'	Dirt	1.008537299
2855	Craven Rd	Edgewater Ct to Dead End	5	908	Private	Prescrip	Private	Dirt	0.164362063
2843	Craven Rd	CR 315 to Edgewater Ct	5	908	Private	Prescrip	40'	Dirt	0.298242357
10988	Creek St	Black Creek Dr to Dead End	4	915	County	County	30'	Dirt	0.170832531
12225	Crews Rd	US 17 to Crews Rd	5	934	County	County	60'	Dirt	0.20019615
12223	Crews Rd	Crews Rd to Crews Rd	5	934	County	County	60'	Dirt	0.106053419
12223	Crews Rd	Crews Rd to Dead End	5	934	County	Prescrip	60'	Dirt	0.094513588
3558	Crockett Ct	Grand Mesa Av to Dead End	4	937	County	County	60'	Dirt	0.102848056
3329	Crowl Rd	US 17 to Dead End	5	950	County	County	60'	Dirt	0.133789259
1408	Currant Av	Horsetail Av to Cinnamon St	4	959	County	County	60'	Dirt	0.218710403
803	Currant Av	Cinnamon St to Mandrake St	4	959	County	County	60'	Dirt	0.124681226
789	Currant Av	Mandrake St to Coriander Ter	4	959	County	County	60'	Dirt	0.123687461
779	Currant Av	Coriander Ter to Sesame St	4	959	County	County	60'	Dirt	0.12572376
11332	Custer St	Saguaro St to Dead End	4	962	County	County	60'	Dirt	0.043320049
11333	Custer St	Saguaro St to CR 214	4	962	County	County	60'	Dirt	0.120393744
14279	Cypress St	CR 214 to Unnamed St	4	973	County	County	66'	Dirt	0.12832051
14278	Cypress St	Unnamed St to Dead End	4	973	County	County	66'	Dirt	0.190157027
874	Daffodil Av	Peppergrass St to Mayflower	4	975	County	County	80'	Dirt	0.235192328
910	Daisy St	Peppergrass St to Mayflower	4	979	County	County	60'	Dirt	0.217595429

RED text = identified by  
Benesch (Source: Clay County Property Appraiser)  
Yellow = undetermined or N/A



Segment ID	Road Name	Road Segment	Commissioner District	Public Works Road ID	Owner	Maintaining Organization	ROW Width	2022 Condition	Length (Miles)
7470	Daisy St	Calendula Av to Peppergrass S	4	979	County	County	60'	Dirt	0.748375511
5973	Dale Ct	Juniper Av to Dead End	4	982	County	County	60'	Dirt	0.068969084
959	Dandelion St	Cosmos Av to Gardenia Av	4	986	County	County	60'	Dirt	0.124409174
961	Dandelion St	Gardenia Av to Geranium Av	4	986	County	County	60'	Dirt	0.132544693
985	Dandelion St	Geranium Av to Indigo Av	4	986	County	County	60'	Dirt	0.317926044
5356	Daphne Ct	Deer Av to Dead End	4	989	County	County	60'	Dirt	0.060607963
3807	Darlene Rd	Thunder Rd to Dead End	4	991	County	County	60'	Dirt	0.451722573
3258	Deel Rd	CR 16A to Dead End	5	1004	County	County	60'	Dirt	0.360518737
744	Deer Av	Foxtail Av to Zibra St	4	1006	County	County	60'	Dirt	0.155489665
518	Dennison Av	Ball St to Yale St	4	1031	County	County	60'	Dirt	0.067486846
6699	Dennison Av	Baylor Av to Ball St	4	1031	County	County	60'	Dirt	0.042982184
519	Dennison Av	Villanova Dr to Baylor Av	4	1031	County	County	60'	Dirt	0.048459784
522	Dennison Av	Wofford Dr to Villanova Dr	4	1031	County	County	60'	Dirt	0.128881842
521	Dennison Av	Skidmore St to Wofford Dr	4	1031	County	County	60'	Dirt	0.161147791
3480	Devils Den Rd	CR 315C to Dead End	4	1036	County	County	30'	Dirt	0.36842906
4186	Devilwood St	Discovery Dr to Browns Rd	2	1037	County	County	60'	Dirt	0.437039754
4183	Devilwood St	Browns Rd to Discovery Dr	2	1037	County	County	60'	Dirt	0.299559278
3819	Dipping Vat Rd	Dowling Rd to Sunnyside Dr	4	1048	County	County	60'	Dirt	0.118712605
5468	Doctor Ira Dr	CR 209B to CR 209B	5	1051	County	County	50'	Dirt	0.335005149
11136	Doctor Ira Dr	Oak Grove Dr to Milford Rd	5	1051	County	County	50'	Dirt	0.028242789
11135	Doctor Ira Dr	CR 209B to Oak Grove Dr	5	1051	County	County	50'	Dirt	0.131967062
11132	Doctor Ira Dr	Milford Rd to Dead End	5	1051	County	County	50'	Dirt	0.24578315
266	Doe Tr	Deer Springs Rd to Doe Trail C	4	1054	County	County	60'	Dirt	0.19766686
635	Doe Trail Ct	Doe Tr to Deer Springs Rd	4	1055	County	County	60'	Dirt	0.06888886
855	Dogwood Av	Peppergrass St to Mayflower S	4	1057	County	County	80'	Dirt	0.164347662
3936	Dothan Rd	Russell Rd to Dead End	5	1076	Private	County	Varying 35' to 55'	Dirt	0.310090753
10324	Drake Loop Rd	Mallard Rd to Dead End	4	1089	County	County	80'	Dirt	0.617786629
8032	Eagles Hammock Blvd	Eagles Hammock Blvd to Dead	4	1130	County	County	80'	Dirt	0.086387532
14717	East Brook Dr	Timberlane Dr to Dead End	4	1136	County	County	66'	Dirt	0.118344058
3294	Eaton Rd	Raymonds Pl to Dead End	5	1141	County	County	66'	Dirt	0.171344514
3826	Eaton Rd	Raymonds Pl to CR 315	5	1141	County	County	Varying 55' to 66'	Dirt	0.71227179
11158	Eddie Norman Rd	Louie Carter Rd to Dead End	4	1145	Private	Prescrip	35'	Dirt	0.22938091
6754	Edenfield Rd	CR 209 S to Edenfield Rd	5	1147	Private	Prescrip	Private	Dirt	0.174953656
2794	Eds Ct	Thunder Rd to Dead End	5	1151	County	County	60'	Dirt	0.371018877
3553	El Dorado Av	Cherokee St to Dead End	4	1156	County	County	60'	Dirt	0.052251621
12248	El Dorado Av	Capulin St to Cherokee Rd	4	1156	County	County	60'	Dirt	0.365565096
3601	El Dorado Av	Arapaho St to Capulin St	4	1156	County	County	60'	Dirt	0.172997555
3611	El Dorado Av	CR 214 to Arapaho St	4	1156	County	County	60'	Dirt	0.280684773
273	Elfo Rd	Immokalee Rd to Florida Natio	4	1165	County	County	60' & Varies	Dirt	0.336540638
5900	Elizabeth Ct	Juniper Av to Dead End	4	1167	County	County	60'	Dirt	0.06151021
1412	Elk Ct	Panda Av to Dead End	4	1169	County	County	60'	Dirt	0.057650588
5897	Ellen Ct	Joan Av to Dead End	4	1172	County	County	60'	Dirt	0.061360471
3209	Everington Rd	SR 16 to Knowles Rd	5	1209	Private	Prescrip	Private	Dirt	0.24632203
606	Ferncreek Way	Bedford Oak Dr to Highland D	4	1245	County	County	66'	Dirt	0.204834327
295	Firetower Rd	SR 21 to Kings Rd	4	1263	County	County	60'	Dirt	0.114944374
309	Firetower Rd	Woodland Dr to Kings Rd	4	1263	County	County	60'	Dirt	0.293762769
974	Fireweed St	Cosmos Av to Larkspur Av	4	1264	County	County	60'	Dirt	0.12384182
994	Fireweed St	Larkspur Av to Calendula Av	4	1264	County	County	60'	Dirt	0.305585244
1405	Flax Ct	Hisbiscus Av to Dead End	4	1275	County	County	80'	Dirt	0.063738792
5396	Flintlock Ct	Hisbiscus Av to Dead End	4	1282	County	County	40'	Dirt	0.233694876
11355	Floral Ridge Cir	SR 21 to SR 21	4	1285	Private	County	Private	Dirt	0.237922264
6152	Floyd Johns Rd	CR 218 to Ola Padgett Rd	4	1293	Private	Prescrip	Private	Dirt	0.267530272
6152	Floyd Johns Rd	Ola Padgett Rd to Dead End	4	1293	County	County	60'	Dirt	0.179696509
11185	Floyd Rd	Wells Rd to Ivey Rd	5	1294	Private	County	24'	Dirt	0.248272675
788	Foxtail Av	Mandrake St to Sesame St	4	1323	County	County	60'	Dirt	0.251956994
765	Foxtail Av	Sesame St to Johns Cemetery	4	1323	County	County	60'	Dirt	0.382736207
7999	Foxtrot Ct	Lazy Acres Rd to Dead End	4	1324	County	County	30'	Dirt	0.060654815
3919	Fraser Rd	US 17 to Dead End	5	1332	County	County	40'	Dirt	0.104641561
3527	Fremont Av	Bighole St to Lodge Rd	4	1336	County	County	60'	Dirt	0.088484765
8048	Fremont Av	Coronade St to Bighold St	4	1336	County	County	60'	Dirt	0.094874297
3533	Furman Av	Clemson St to Furman St	4	1347	County	County	60'	Dirt	0.188944025
3591	Furman St	Cornell Rd to Emory Av	4	1348	County	County	60'	Dirt	0.208863858
3575	Furman St	Emory Av to Harvard Av	4	1348	County	County	60'	Dirt	0.069473284

RED text = identified by  
Benesch (Source: Clay County Property Appraiser)  
Yellow = undetermined or N/A

Segment ID	Road Name	Road Segment	Commissioner District	Public Works Road ID	Owner	Maintaining Organization	ROW Width	2022 Condition	Length (Miles)
3561	Furman St	Harvard Av to Hunter Av	4	1348	County	County	60'	Dirt	0.067728556
3549	Furman St	Hunter Av to Juilliard Av	4	1348	County	County	60'	Dirt	0.068077406
3544	Furman St	Juilliard Av to Kent Av	4	1348	County	County	60'	Dirt	0.067083132
3538	Furman St	Kent Av to Furman Av	4	1348	County	County	60'	Dirt	0.069896813
11182	Fuzzy Ln	CR 315 to Dead End	5	1349	Private	Prescrip	Private	Dirt	0.204542441
8046	Gadara Rd	CR 315C to Dead End	4	1351	Private	Prescrip	Private	Dirt	0.301562721
736	Gander Ln	Mallard Rd to Dead End	4	1356	County	County	80'	Dirt	0.188220192
499	Garden St	Golf St to Dead End	4	1359	County	County	60'	Dirt	0.112367044
936	Gardenia Av	Cattail St to Indigo Av	4	1362	County	County	60'	Dirt	0.178462028
958	Gardenia Av	Dandelion St to Cattail St	4	1362	County	County	60'	Dirt	0.229882089
12063	Gary Rd	Wildlife Dr to SR 16	5	1364	County	County	35'	Dirt	0.616738485
12061	Gary Rd	Wildlife Dr to Dead End	5	1364	County	County	35'	Dirt	1.161147318
9254	Gas Line Rd	Florida National Scenic Tr to D	4	1365	County	County	70'	Dirt	0.197036935
15507	Gatorbone Rd	CR 352 to Bright Water Dr	4	1370	County	County	70'	Dirt	0.373169349
12291	Gatorbone Rd	Bright Water Dr to White Sand	4	1370	County	County	70'	Dirt	0.507414556
8067	George Mosley Rd	Long Branch Rd to Dead End	4	1379		Prescrip	50'	Dirt	0.266140629
934	Geranium Av	Cattail St to Indigo Ave	4	1385	County	County	60'	Dirt	0.153860665
944	Geranium Av	Acacia St to Cattail St	4	1385	County	County	60'	Dirt	0.128989871
960	Geranium Av	Dandelion St to Acacia St	4	1385	County	County	60'	Dirt	0.102393489
5997	Gladiola St	SR 100 to Dead End	4	1398	County	County	50'	Dirt	0.083184781
990	Gladiolus Av	Calendula Av to Acacia St	4	1399B	County	County	80'	Dirt	0.389077896
987	Goldenrod Av	Heather St to Petunia Av	4	1427	County	County	60'	Dirt	0.192223136
957	Goldenrod Av	Petunia Av to Acacia St	4	1427	County	County	60'	Dirt	0.062917179
999	Goldenrod Av	Calendula Av to Heather St	4	1427	County	County	60'	Dirt	0.129028219
459	Golf St	Peach St to Peacan St	4	1430	County	County	60'	Dirt	0.135522727
472	Golf St	Garden St to Peach St	4	1430	County	County	60'	Dirt	0.067571567
8019	Golf St	Grove St to Garden St	4	1430	County	County	60'	Dirt	0.054037483
9436	Gopher St	Deer Av to Veronica Av	4	1434	County	County	60'	Dirt	0.234673748
7651	Grannys Pl	CR 315C to Dead End	4	1452	Private	Prescrip	25'	Dirt	0.262352621
1227	Grape Ct	Chicory Av to Dead End	4	1454	County	County	60'	Dirt	0.143767661
7774	Green Oaks Ln	Challenger Dr to Dead End	2	1470	County	County	60'	Dirt	0.213638045
8475	Green Rd	Green Rd to Dead End	5	1472	County	County	50'	Dirt	0.25215742
10708	Grove Rd	73 Ln to SR 21	4	1495	County	County	60'	Dirt	0.100021834
8026	Guava Ct	Kalmia St to Dead End	4	1500	County	County	60'	Dirt	0.397087336
3749	Gustafson Rd	CR 219 to Marlbrook Ct	4	1509	County	Prescrip	60'	Dirt	0.068201077
7437	Gustafson Rd	Milligan Rd to CR 214	4	1509	Private	Prescrip	Private	Dirt	0.406969673
7528	Gustafson Rd	Marlbrook Ct to Milligan Rd	4	1509	Private	Prescrip	Private	Dirt	0.318294669
6692	Hall Lake Rd	Renegade Ct to CR 214	4	1521	Private	County	50'	Dirt	0.23072388
5955	Hall Lake Rd	Renegade Ct to Dead End	4	1521	Private	Prescrip	50'	Dirt	0.493748011
3835	Hall Rd	CR 219 to Dead End	4	1523	Private	County	50'	Dirt	0.281695121
335	Hallman Rd	SR 100 to Dead End	4	1524	County	County	40'	Dirt	0.128678993
1071	Halperns Way	Halperns Way to Dead End	4	1525	County	County	60'	Paved	0.282145488
8170	Harbor Rd	Governors Creek Dr to Dead E	5	1537A	County	County	40'	Dirt	0.339965958
1341	Hardy Padgett Rd	CR 218 to Dead End	4	1542	Private	Prescrip	Private	Dirt	0.316553728
3851	Hazelwood Ct	Branscomb Rd to Dead End	4	1580	County	County	60'	Dirt	0.195608944
982	Heather St	Liana Ct to Petunia Av	4	1591	County	County	60'	Dirt	0.115268097
986	Heather St	Goldenrod Av to Liana Ct	4	1591	County	County	60'	Dirt	0.113639314
15814	Heavengate Ct	SR 16 to Dead End	4	1593	County	County	Private	Dirt	0.087104974
3609	Helena Ct	Arapaho St to Dead End	4	1597	County	County	60'	Dirt	0.131050582
1399	Hemp Ct	Sesame St to Dead End	4	1599	County	County	60'	Dirt	0.077191593
7715	Henry Ct	Arthur Moore Dr to Dead End	4	1601	County	County	60'	Dirt	0.055063155
7451	Henry Mosley Rd	CR 218 to Dead End	4	1602	County	County	40'	Dirt	0.595396864
10548	Hereford Rd	Hereford Rd to Dead End	4	1605	County	County	80'	Dirt	0.179951947
3679	Heskett Ln	CR 315 to Heskett Ln	4	1612	County	County	60'	Dirt	0.22836523
10614	Hicks Rd	Howard Rd to Dead End	4	1629	Private	Prescrip	Private	Dirt	0.091916594
10562	Higdon Rd	Long Branch Rd to Dead End	4	1640	County	Prescrip	40'	Dirt	0.475630414
627	Highland Dr	Shady Ln to Dead End	4	1647	County	County	66'	Dirt	0.088216932
626	Highland Dr	Shady Ln to Florida National S	4	1647	County	County	66'	Dirt	0.236140542
10386	Highland Dr	Florida National Scenic Tr to F	4	1647	County	County	66'	Dirt	0.091968644
10200	Hilda Ln	Steven Arthur Dr to Dead End	5	1654	County	County	30'	Dirt	0.019898319
10201	Hilda Ln	Steven Arthur Dr to Black Cree	5	1654	County	County	30'	Dirt	0.051591665
7245	Hilltop St	Pecan St to Nightingale St	4	1661	County	County	60'	Dirt	0.264192282
3706	Hogarth Rd	County Line to Sweet Moody	5	1663	County	County	60'	Dirt	2.25510192

RED text = identified by  
Benesch (Source: Clay County Property Appraiser)  
Yellow = undetermined or N/A

Segment ID	Road Name	Road Segment	Commissioner District	Public Works Road ID	Owner	Maintaining Organization	ROW Width	2022 Condition	Length (Miles)
12613	Hogarth Rd	Sweet Moody Rd to Dynamite	5	1663	County	County	60'	Dirt	0.504576811
12608	Hogarth Rd	Dynamite Rd to Sharron Rd	5	1663	County	County	60'	Dirt	2.857445541
1340	Holly Ct	Halperns Wy to Dead End	4	1672	County	County	60'	Dirt	0.018797181
692	Holly Hill Rd	Oakview Rd to SR 21	4	1675	County	County	60'	Dirt	0.051078157
691	Holly Hill Rd	73 Ln to Oakview Rd	4	1675	County	County	60'	Dirt	0.070355041
1056	Hollyhock Av	Alligator Blvd to Myrtle St	4	1688	County	County	60'	Dirt	0.243285018
1021	Hollyhock Av	Myrtle St to Belladonna St	4	1688	County	County	60'	Dirt	0.125407188
5327	Hollywood St	Palmetto St to Harvard St	4	1690A	County	County	50'	Paved	0.075564654
5333	Hollywood St	Harvard St to Dead End	4	1690A	County	County	50'	Paved	0.090961933
14722	Honeysuckle Cir	Anchor Rd to Halperns Wy	4	1695	County	County	60'	Dirt	0.060855976
6022	Hope Hull Ct	Lake Asbury Dr to Dead End	5	1697	County	County	60'	Dirt	0.073820774
824	Horsetail Av	Currant Av to Cocoa Av	4	1704	County	County	60'	Dirt	0.119721744
828	Horsetail Av	Cocoa Av to Coffee Av	4	1704	County	County	60'	Dirt	0.124778835
833	Horsetail Av	Coffee Av to Mimosa Av	4	1704	County	County	60'	Dirt	0.164108516
834	Horsetail Av	Mimosa Av to Cinnamon St	4	1704	County	County	60'	Dirt	0.460886698
810	Horsetail Av	Cinnamon St to Bluegrass Av	4	1704	County	County	60'	Dirt	0.144283524
796	Horsetail Av	Bluegrass Av to Mandrake St	4	1704	County	County	60'	Dirt	0.304225167
780	Horsetail Av	Mandrake St to Sesame St	4	1704	County	County	60'	Dirt	0.166644066
763	Horsetail Av	Sesame St to Johns Cemetery	4	1704	County	County	60'	Dirt	0.359184487
11611	Howard Rd	Skully Rd to Floyd Dr	4	1709	Private	Prescrip	Private	Dirt	0.185902998
11612	Howard Rd	Floyd Dr to Dead End	4	1709	Private	Prescrip	Private	Dirt	0.224288857
10613	Howard Rd	SR 21 to Padgett Rd	4	1709	Private	Prescrip	Private	Dirt	0.108476727
10616	Howard Rd	Padgett Rd to Skully Rd	4	1709	Private	Prescrip	Private	Dirt	0.042253814
1178	Huckleberry Ct	Aster Av to Dead End	4	1710	County	County	60'	Dirt	0.03681161
7231	Huron Ct	CR 214 to Dead End	4	1721	County	County	60'	Dirt	0.061271326
687	Hutchinson Av	Magnolia St to CR 214	4	1722	County	County	80'	Dirt	0.088474415
10720	Hutchinson Av	Merrian Rd to Magnolia St	4	1722	County	County	80'	Dirt	0.050691625
4118	Hutchinson Rd	CR 220 to Dead End	1	1723	Private	Prescrip	Private	Dirt	0.366061705
882	Indigo Av	Mayflower St to Peppergrass	4	1736	County	County	60'	Paved	0.098968672
894	Indigo Av	Peppergrass St to Laurel St	4	1736	County	County	60'	Paved	0.098873634
829	Indigo Av	Laurel St to Lilac Ct	4	1736	County	County	80'	Paved	0.15158293
877	Indigo Av	Lilac Ct to Cosmos Av	4	1736	County	County	80'	Paved	0.268525975
3605	Inyo Ct	Chalmette St to Dead End	4	1748	County	County	60'	Dirt	0.05192082
1396	Iris Ct	Orchid Av to Dead End	4	1750	County	County	60'	Dirt	0.040637456
849	Iris St	Cinnamon St to Viola St	4	1751	County	County	60'	Dirt	0.218909671
865	Iris St	Viola St to CR 218	4	1751	County	County	60'	Dirt	0.232110939
11187	Ivey Rd	Floyd Rd to Dead End	5	1764	Private	County	30'	Dirt	0.254546539
1419	Ivy Ct	Orchid Av to Dead End	4	1766	County	County	60'	Dirt	0.076402285
14581	Jack Wilkinson Rd	Jack Wilkinson Rd to Dead End	4	1770	County	County	60'	Dirt	0.449640063
1	Jack Wilkinson Rd	CR 218 to Jack Wilkinson Rd	4	1770	County	County	60'	Dirt	0.08311733
291	Jade Ln	King St to Dead End	4	1774	County	County	60'	Dirt	0.118664092
1273	Jaguar Ct	Kangaroo St to Dead End	4	1775	County	County	60'	Dirt	0.060750036
998	Jasmine Av	Calendula Av to Acacia St	4	1781	County	County	80'	Dirt	0.387945609
1266	Javeline Cir	Deer Av to Deer Av	4	1784	County	County	60'	Dirt	0.455739345
8028	Javeline St	Deer Av to Veronica Av	4	1785	County	County	60'	Dirt	0.38532013
5902	Joan Av	Juniper Av to Dead End	4	1804	County	County	60'	Dirt	0.082516019
6409	Joan Av	Juniper Av to Juniper Av	4	1804	County	County	60'	Dirt	0.408779955
5894	Joan Av	Ellen Ct to Dead End	4	1804	County	County	60'	Dirt	0.053338602
7503	Joan Av	Ellen Ct to Juniper Av	4	1804	County	County	60'	Dirt	0.097113581
7869	Joe Wilber Rd	Earl Baxley Rd to Olin Baxley Rd	5	1807	County	Prescrip	50'	Dirt	0.249295132
14673	John Wilkinson Rd	CR 218 to John Wilkinson Rd	4	1815	County	County	30'	Dirt	0.260650098
15808	Josephine Mosley Rd	CR 218 to Josephine Mosley Rd	4	1827	Private	Prescrip	Private	Dirt	0.189981856
703	Josephine Mosley Rd	Josephine Mosley Rd to Dead End	4	1827	County	County	30'	Dirt	0.125462288
1170	Juneberry Ct	Angora St to Dead End	4	1840	County	County	60'	Dirt	0.037668713
1243	Juniper Av	CR 215 to Joan Av	4	1841	County	County	60'	Paved	0.075784335
1244	Juniper Av	CR 215 to Joan Av	4	1841	County	County	60'	Paved	0.463324809
5899	Juniper Av	Joan Av to Elizabeth Ct	4	1841	County	County	60'	Paved	0.076354752
5903	Juniper Av	Elizabeth Ct to Dale Ct	4	1841	County	County	60'	Paved	0.094668128
5901	Juniper Av	Dale Ct to Joan Av	4	1841	County	County	60'	Paved	0.05308467
1239	Jute Ct	Kalmia St to Dead End	4	1846	County	County	60'	Dirt	0.062937396
3612	Kaibab Av	CR 214 to Arapaho St	4	1847	County	County	60'	Dirt	0.269015983
10939	Kalmia Cir	Kalmia St to Kalmia Cir	4	1848	County	County	60'	Dirt	0.642733018
7500	Kalmia St	Chicory Av to Kalmia Cir	4	1849	County	County	60'	Dirt	0.111957567

RED text = identified by  
Benesch (Source: Clay County Property Appraiser)  
Yellow = undetermined or N/A



Segment ID	Road Name	Road Segment	Commissioner District	Public Works Road ID	Owner	Maintaining Organization	ROW Width	2022 Condition	Length (Miles)
4125	Kellum Rd	Bobby Padgett Rd to Dead End	4	1866	County	County	60'	Dirt	0.626299114
901	Kelp Cir	Peppergrass St to Peppergrass	4	1867	County	County	60'	Dirt	0.281830337
6734	Kelsey Rd	SR 16 to Dead End	5	1868	Private	Prescrip	Private	Dirt	0.091972401
3298	Kersey Rd	US 17 to Dead End	5	1875A	County	Prescrip	40'	Dirt	0.340338174
10673	King St	Kyle St to Andromeda Ln	4	1892	County	County	70'	Dirt	0.154850801
294	King St	Andromeda Ln to Jade Ln	4	1892	Private	County	Private	Dirt	0.075754799
10672	King St	Jade Ln to Kyle St	4	1892	County	County	70'	Dirt	0.022310767
6823	King St	SR 100 to Kyle St	4	1892	County	County	60'	Dirt	0.656268057
7398	Kings Rd	Woodland Dr to Firetower Rd	4	1895	County	County	60'	Dirt	0.321394881
3608	Klamath Av	CR 214 to Chalmette St	4	1904	County	County	60'	Dirt	0.150322701
3597	Klamath Av	Chalmette St to Dead End	4	1904	County	County	60'	Dirt	0.079443414
15673	Klare Dr	CR 214 to Klare Dr	4	1905	County	County	60'	Dirt	0.704453666
9475	Klare Dr	Klare Dr to Klare Dr	4	1905	County	County	60'	Dirt	0.229522027
8135	Knollwood Dr	Crews Rd to Dead End	5	1908	Private	Prescrip	60'	Dirt	1.238436391
3183	Knowles Rd	Murrhee Rd to Washington Av	5	1911	County	Prescrip	40'	Dirt	0.08204143
3186	Knowles Rd	CR 315A to Everington Rd	5	1911	Private	Prescrip	40'	Dirt	0.282418562
3182	Knowles Rd	CR 315 to Murrhee Rd	5	1911	County	Prescrip	40'	Dirt	0.049587373
8641	Knowles Rd	Washington Av to Stauffer Rd	5	1911	Private	Prescrip	40'	Dirt	0.124338954
8640	Knowles Rd	Stauffer Rd to CR 315A	5	1911	Private	Prescrip	40'	Dirt	0.472988536
15804	Knowles Rd	Everington Rd to Brock Rd	5	1911	Private	Prescrip	40'	Dirt	0.067290937
7616	Knowles Rd	Brock Rd to Randall Rd	5	1911	County	Prescrip	40'	Dirt	0.185867899
3628	Kyle St	King St to Dead End	4	1914	County	County	24'	Dirt	0.159816291
10183	Lake Foxmeadow Rd	Old Jennings Rd to Dead End	4	1932	County	County	80'	Dirt	0.413080797
7206	Lake Geneva Ln	7th St to 8th St	4	1933	Private	County	Private	Dirt	0.126937339
10459	Lake Geneva Ln	6th St to 7th St	4	1933	Private	County	20'	Dirt	0.121524673
10436	Lake Geneva Ln	3rd St to 4th St	4	1933	County	County	20'	Dirt	0.128730085
10458	Lake Geneva Ln	6th St to Dead End	4	1933	County	County	20'	Dirt	0.085119535
7108	Lake Geneva Ln	5th St to Dead End	4	1933	County	County	20'	Dirt	0.067193937
10437	Lake Geneva Ln	4th St to Dead End	4	1933	County	County	20'	Dirt	0.036762797
683	Lakeview Rd	Oakview Rd to SR 21	4	1951	County	County	60'	Paved	0.072940053
10710	Lakeview Rd	73 Ln to Oakview Rd	4	1951	County	County	60'	Paved	0.119073197
10706	Lakeview Rd	SE 3rd Av to 73 Ln	4	1951	County	County	60'	Paved	0.014399259
7414	Lakeview St	Pecan St to Nightingale St	4	1952	County	County	60'	Dirt	0.266304563
992	Larkspur Av	Calendula Av to Fireweed St	4	1967	County	County	60'	Dirt	0.20002397
1038	Larkspur Av	Timothy St to Calendula Av	4	1967	County	County	60'	Dirt	0.388193072
6452	Laura Cir	Wharf St to Dead End	4	1971	County	Prescrip	30'	Dirt	0.114043684
770	Laurel Dr	Tacoma Dr to Scenic Dr	4	1972	County	County	50'	Paved	0.191142122
794	Laurel Dr	Everett Av to Tacoma Dr	4	1972	County	County	50'	Paved	0.286997852
11228	Laurel St	Hibiscus Av to Dead End	4	1979	Private	County	Private	Dirt	0.066074147
889	Laurel St	Hibiscus Av to Indigo Av	4	1979	County	County	80'	Dirt	0.280133382
6824	Lazy Bone Rd	Immokalee Rd to Dead End	4	1988	County	County	Private	Dirt	0.29274686
3956	Leblanc Rd	CR 209 to Dead End	5	1995	County	County	30'	Paved	0.305547055
8151	Lee Moore Rd	CR 218 to Dead End	4	1999	County	County	40'	Dirt	0.504120995
3326	Leno Rd	US 17 to Leno Rd	5	2012	County	County	50'	Dirt	0.680833462
8106	Leona Padgett Rd	CR 217 to Dead End	4	2015	Private	Prescrip	Private	Dirt	0.144414263
5906	Leopard Cir	Kangaroo Cir to Kangaroo Cir	4	2017	County	County	60'	Dirt	0.300699065
983	Liana Ct	Heather St to Dead End	4	2026	County	County	60'	Dirt	0.06301489
1328	Licorice Ct	Sedge St to Dead End	4	2030	County	County	60'	Dirt	0.266235598
892	Lilac Ct	Indigo Av to Dead End	4	2036	County	County	60'	Dirt	0.062568339
11344	Lily Lake Rd	Opa Lake Dr to Melrose Rd	4	2038	County	County	Private	Dirt	0.423093096
11340	Lily Lake Rd	Opa Lake Dr to Dead End	4	2038	Private	Prescrip	Private	Dirt	0.55660489
7679	Lilypad Ln	Twin Lakes Rd to Dead End	4	2039	County	County	60'	Dirt	0.319892463
8155	Little Dairy Rd	Penny Farms City Limit to Unr	5	2059A	County	County	45'	Dirt	0.887658797
7448	Little Lily Lake Rd	CR 214 to Dead End	4	2062	County	County	60'	Dirt	0.256993282
3317	Little Ruth Rd	Little Ruth Rd to Dead End	5	2066	County	Prescrip	Varying 12' to 30'	Dirt	0.141394829
15807	Little Ruth Rd	US 17 to Little Ruth Rd	5	2066	County	County	30'	Dirt	0.116286367
4147	Live Oak Ln	Robert King Rd to Dexter Way	4	2070A	Private	Prescrip	60'	Dirt	0.107457487
4148	Live Oak Ln	Brandi Ln to Robert King Rd	4	2070A	Private	Prescrip	60'	Dirt	0.080756473
12139	Live Oak Ln	Phillip Smith Rd to Brandi Ln	4	2070A	Private	Prescrip	Varying 60' to 70'	Dirt	0.214035614
9414	Live Oak Ln	Old Jennings Rd to Allaboard	4	2070A	Private	Prescrip	70'	Dirt	0.194374311
12141	Live Oak Ln	Allaboard Dr to Phillip Smith R	4	2070A	Private	Prescrip	Varying 70' to 120'	Dirt	0.829707554
5905	Llama Ct	Kangaroo Cir to Dead End	4	2072	County	County	60'	Dirt	0.034214933
14628	Long Bay Rd		2	2089	County	County	80'	No Longer Exists	0.157641827

RED text = identified by  
Benesch (Source: Clay County Property Appraiser)  
Yellow = undetermined or N/A

Segment ID	Road Name	Road Segment	Commissioner District	Public Works Road ID	Owner	Maintaining Organization	ROW Width	2022 Condition	Length (Miles)
10186	Long Branch Rd	CR 217 to Dead End	4	2091	Private	County	Private	Dirt	0.169395863
10561	Long Branch Rd	McClelland Rd to W of Higdon	4	2091	County	Prescrip	60'	Dirt	0.571283629
10563	Long Branch Rd	W of Higdon Rd to Higdon Rd	4	2091	County	Prescrip	60'	Dirt	0.04437186
10730	Long Branch Rd	Pringle Rd to CR 217	4	2091	County	Prescrip	Varying 70' to 100'	Dirt	0.903248845
10729	Long Branch Rd	Maxville-Middleburg Rd to Pr	4	2091	County	Prescrip	100'	Dirt	0.201139539
10731	Long Branch Rd	Cr 217 to Monette Rd	4	2091	County	Prescrip	30'	Dirt	0.242113655
10732	Long Branch Rd	Monette Rd to Bear Branch Rd	4	2091	County	Prescrip	30	Dirt	0.14253242
10185	Long Branch Rd	Bear Branch Rd to Roberson R	4	2091	County	Prescrip	30	Dirt	0.130667129
13197	Long Branch Rd	Roberson Rd to Branding Iron	4	2091	County	Prescrip	30'	Dirt	0.093078331
13198	Long Branch Rd	Branding Iron Dr to Albert Sm	4	2091	County	Prescrip	70'	Dirt	0.540204229
10560	Long Branch Rd	Albert Smith Rd to McClelland	4	2091	County	Prescrip	Varying 50' to 70'	Dirt	0.221913089
14573	Long Branch Rd	Higdon Rd to George Mosley	4	2091	County	Prescrip	60'	Dirt	0.619352691
6800	Long Island Av	CR 315 to Dead End	5	2094	County	County	50'	Dirt	0.038700091
955	Longmire Rd	Forman Cir to Dead End	4	2103	County	Prescrip	40'	Dirt	0.297886805
8533	Los Padres Av	Deerlodge St to Lassen St	4	2119	County	County	70'	Dirt	0.309478116
3616	Los Padres Av	CR 214 to Cherokee St	4	2119	County	County	60'	Dirt	0.751000918
8531	Los Padres Av	Bandelier St to Deerlodge St	4	2119	County	County	60'	Dirt	0.305921361
8532	Los Padres Av	Cherokee St to Bandelier St	4	2119	County	County	60'	Dirt	0.195926534
11207	Louie Carter Rd	Westwood Rd to Dead End	4	2123	County	Prescrip	40'	Dirt	2.03515982
8502	Lucky Ln	Lucky Ln to Dowling Rd	5	2133	County	County	60'	Dirt	0.182230087
820	Lyme Ct	Yucca St to Dead End	4	2138	County	County	60'	Dirt	0.07365645
7867	Magnolia St	Harvard St to Dead End	4	2154C	County	County	50'	Paved	0.101097075
670	Magnolia St	Hutchinson Av to 1st Av	4	2154A	County	County	80'	Dirt	0.06730489
1416	Magnolia St	1st Av to 2nd Av	4	2154A	County	County	80'	Dirt	0.063776602
5866	Magnolia St	2nd Av to 3rd Av	4	2154A	County	County	80'	Dirt	0.064199726
603	Magnolia St	3rd Av to Baker Rd	4	2154A	County	County	80'	Dirt	0.185132807
1019	Magnolia St	Marigold Av to Primrose Av	4	2154B	County	County	60'	Dirt	0.219685758
5350	Main St	North St to Dead End	4	2158A	County	County	50'	Paved	0.306259109
875	Mallow Ct	Mayflower St to Dead End	4	2167	County	County	60'	Dirt	0.131650487
791	Mandrake St	Currant Av to Mimosa Av	4	2174	County	County	60'	Dirt	0.395962508
787	Mandrake St	Foxtail Av to Bluegrass Av	4	2174	County	County	60'	Dirt	0.125571668
792	Mandrake St	Mimosa Av to Foxtail Av	4	2174	County	County	60'	Dirt	0.175091862
785	Mandrake St	Bluegrass Av to Horsetail Av	4	2174	County	County	60'	Dirt	0.232103976
4080	Manhattan Av	CR 315 Shands Av	5	2178	County	County	50'	Dirt	0.064210477
6801	Manhattan Av	Shands Av to Goose Creek Ln	5	2178	County	County	50'	Dirt	0.071800155
1190	Manigo Ln	Forman Cir to Dead End	4	2179	Private	Prescrip	Private	Dirt	0.047803351
1033	Marguerite St	Hibiscus Av to Zunnia St	4	2200	County	County	60'	Dirt	0.223060478
9427	Marigold Av	Rosemary St to Magnolia Av	4	2204	County	County	60'	Dirt	0.125082615
9426	Marigold Av	Magnolia Av to Belladonna St	4	2204	County	County	60'	Dirt	0.181461881
1010	Marigold Av	Belladonna St to Dead End	4	2204	County	County	60'	Dirt	0.070255294
7866	Markus Ln	Main St to Dead End	4	2212	County	Prescrip	65'	Dirt	0.043082633
15782	Mary Dot Ln	SR 16 to Dead End	4	2229	Private	Prescrip	Private	Dirt	0.204319143
6798	Maryland Av	CR 315 to Dead End	5	2230	County	County	50'	Paved	0.113635692
12370	Masters Rd	Debbie Rd to Peppergrass St	4	2231	County	County	60'	Dirt	0.108682427
12372	Masters Rd	Cane Ct to Debbie Rd	4	2231	County	County	60'	Dirt	0.057265337
12368	Masters Rd	Cane Ct to Dead End	4	2231	Private	County	60'	Dirt	0.262295578
1182	Masters Rd	Peppergrass St to CR 218	4	2231	Private	County	60'	Dirt	0.450290961
10382	Maverick Rd	Secret Cove Rd to Leigh Ln	4	2234	County	County	50'	Dirt	0.093821619
10383	Maverick Rd	Long Horn Rd to Secret Cove P	4	2234	County	County	50'	Dirt	0.461834325
10381	Maverick Rd	Leigh Ln to Nolan Rd	4	2234	County	County	50'	Dirt	0.305844784
878	Mayflower St	Cocoa Av to Daisy St	4	2239	County	County	60'	Dirt	0.242146285
880	Mayflower St	Daisy St to Mimosa Av	4	2239	County	County	60'	Dirt	0.127104831
890	Mayflower St	Mimosa Av to Amarylis Av	4	2239	County	County	60'	Dirt	0.125020016
891	Mayflower St	Amarylis Av to Arrowhead Av	4	2239	County	County	60'	Dirt	0.125496585
897	Mayflower St	Arrowhead Av to Camellia St	4	2239	County	County	60'	Dirt	0.244919304
11232	Mayflower St	Mallow Ct to Cocoa Av	4	2239	County	County	60'	Dirt	0.192423253
11234	Mayflower St	Cosmos Av to Mallow Ct	4	2239	County	County	60'	Dirt	0.125042397
832	Mayflower St	Dogwood Av to Daffodil Av	4	2239	County	County	80'	Dirt	0.126767628
853	Mayflower St	Daffodil Av to Cosmos Av	4	2239	County	County	80'	Dirt	0.124421669
818	Mayflower St	Hibiscus Av to Indigo Av	4	2239	County	County	80'	Dirt	0.1789299
826	Mayflower St	Indigo Av to Dogwood Av	4	2239	County	County	80'	Dirt	0.278693048
4134	Mc Clelland Rd	Long Branch Rd to Melvin Pad	4	2242	County	Prescrip	30'	Dirt	0.265070291
7762	Mc Clelland Rd	Long Branch Rd to Dead End	4	2242	County	County	50'	Dirt	0.64995478

RED text = identified by  
Benesch (Source: Clay County Property Appraiser)  
Yellow = undetermined or N/A

Segment ID	Road Name	Road Segment	Commissioner District	Public Works Road ID	Owner	Maintaining Organization	ROW Width	2022 Condition	Length (Miles)
4529	Mc Vickers Rd	Brickyard Rd to Landward Ln	1	2247	County	County	40'	Paved	0.09688888
5965	Mc Vickers Rd	Landward Ln to Dead End	1	2247	County	County	40'	Paved	0.049963981
11298	Meadowbrook Farms	CR 209 to Dead End	5	2251	County	County	60'	Dirt	0.520938114
684	Melrose Rd	SR 21 to Lily Lake Rd	4	2264	Private	Prescrip	40'	Dirt	1.595530829
9096	Melrose Rd	Lily Lake Rd to CR 214	4	2264	Private	Prescrip	40'	Dirt	0.677104827
13846	Melvin Padgett Rd	McClelland Rd to Dead End	4	2265		Prescrip		Dirt	0.209092509
688	Merrian St	Hutchinson Av to Dead End	4	2273	County	County	60'	Dirt	0.239602216
11134	Millford Rd	Dr Ira Dr to Oak Grove Dr	5	2286	Private	County	Private	Dirt	0.177129923
601	Milligan Rd	Gustafson Rd to SR 100	4	2293	County	County	60'	Dirt	0.304744985
7467	Mink Av	Yucca St to Pika St	4	2300	County	County	60'	Dirt	0.227320029
815	Mink Ct	Pika St to Dead End	4	2301	County	County	60'	Dirt	0.058606115
752	Mint Cir	Johns Cemetery Rd to Johns C	4	2303	County	County	60'	Dirt	0.365813843
11348	Mount Vernon Dr	Alderman Rd to Dead End	4	2354	County	County	60'	Dirt	0.153521299
3203	Murree Rd	Washington Av to Knowles Rd	5	2362	County	County	40'	Dirt	0.167128221
3214	Murree Rd	SR 16 to Washington Av	5	2362	County	County	40'	Dirt	0.085021781
1024	Myrtle St	Indigo Av to Hollyhock Av	4	2370	County	County	60'	Dirt	0.19781169
1052	Myrtle St	Alligator Blvd to Rosemary St	4	2370	County	County	60'	Dirt	0.125706868
1029	Myrtle St	Hollyhock Av to Rosemary St	4	2370	County	County	60'	Dirt	0.231137234
825	N Cocoa Av	Horsetail Av to Cinnamon St	4	788	County	County	60'	Paved	0.271648314
850	N Cocoa Av	CR 218 to Horsetail Av	4	788	County	County	60'	Paved	0.128164226
10701	N Kentucky Av	Penny Farms City Limits to Ke	5	1872A	County	County	60'	Dirt	0.904813607
748	N Mimoso Av	Johns Cemetery Rd to Zibra St	4	2297	County	County	80'	Dirt	0.231775863
681	Neale Rd	Neale Rd to Austin Rd	4	2383	County	County	40'	Dirt	0.336107324
12857	Neale Rd	CR 219 to Austin Rd	4	2383	County	County	40'	Dirt	0.190089089
10712	Neale Rd	Neale Rd to Neale Rd	4	2383	County	County	40'	Dirt	0.12895609
3762	Nixon Rd	Russell Rd to Dead End	5	2406	County	County	60'	Dirt	0.119671013
10555	North Rd	Duval County Line to Dead En	4	2416B	Private	Prescrip	Private	Dirt	0.503123279
6721	North Rd	Warfield Rd to Oakridge Av	5	2416A	County	Prescrip	24'	Dirt	0.388541
7631	North Rd	Rosehill Av to Warfield Rd	5	2416A	County	Prescrip	24'	Dirt	0.363709597
3613	Oak Forest Rd	CR 214 to Crater Lake Cir	4	2434	County	County	60'	Dirt	0.508027938
6681	Oak Forest Rd	Crater Lake Cir to Cherokee St	4	2434	County	County	60'	Dirt	0.242104262
7936	Oak Forest Rd	Overlook Dr to Silver Sands Ci	4	2434	County	County	60'	Dirt	0.108351173
7669	Oak Forest Rd	Quail to Overlook Dr	4	2434	County	County	60'	Dirt	0.137292302
3864	Oak Forest Rd	Sequoia Rd to Quail Ln	4	2434	County	County	60'	Dirt	0.095535578
3556	Oak Forest Rd	Cherokee St to Sequoia Rd	4	2434	County	County	60'	Dirt	0.191586983
7775	Oak Leaf Ln	Brannan Oaks Drive to Dead E	2	2440	County	County	60'	Dirt	0.347342384
7883	Oak Park Cir	CR 209B to Dead End	2	2443	County	County	60'	Dirt	0.13157607
7175	Oak St	3rd Av to Baker Rd	4	2446B	County	County	80'	Dirt	0.179489652
621	Oakbrook Ct	Bedford Oak Dr to Dead End	4	2449	County	County	66'	Dirt	0.068542095
682	Oakview Rd	Lakeview Rd to Holly Hill Rd	4	2464	County	County	60'	Dirt	0.236654009
694	Ola Padgett Rd	CR 218 to Dead End	4	2476	Private	Prescrip	Private	Dirt	0.307706903
1161	Old Carter Rd	Louie Carter Rd to CR 218	4	2479	County	Prescrip	40'	Dirt	0.489639175
8160	Old Church Rd	Pine Av to Dead End	1	2480	County	Prescrip	Varying 30' to 40'	Dirt	0.502050764
14380	Old Dine Field Rd	Hattie Nolan Rd	4	2481	County	County	60'	Dirt	0.44961449
8107	Old Lawtey Rd	Violet Way to Old Lawtey Rd	4	2487	County	County	60'	Dirt	0.206423899
14590	Old Lawtey Rd	Old Lawtey Rd to Dead End	4	2487	County	County	60'	Dirt	0.054625441
975	Oleander Av	Calendula Av to Dead End	4	2499	County	County	60'	Dirt	0.04185373
9587	Olin Baxley Rd	Olin Baxley Rd to Baxley Rd	5	2500	County	County	20'	Dirt	0.107175033
9588	Olin Baxley Rd	Olin Baxley Rd to Dead End	5	2500	County	Prescrip	20'	Dirt	0.135400304
10406	Pacetti Rd	Oakridge Av to Lost Acre Rd	5	2553	County	Prescrip	Varying 20' to 40'	Dirt	0.4317613
8040	Pacetti Rd	Lost Acre Rd to Dead End	5	2553	County	Prescrip	40'	Dirt	0.462252887
760	Pansy Ct	Parsley Av to Dead End	4	2575	County	County	60'	Dirt	0.076787356
663	Paradise Dr	Pecan St to Nightingale St	4	2581	County	County	50'	Dirt	0.280245519
5976	Paradise Dr	Pecan St to County Line	4	2581	County	County	50'	Dirt	0.061046242
759	Parsley Av	Sesame St to Pansy Ct	4	2594	County	County	60'	Paved	0.127251038
7492	Parsley Av	Pansy Ct to Poppy Ct	4	2594	County	County	60'	Paved	0.135290942
753	Parsley Av	Poppy Ct to Johns Cemetery R	4	2594	County	County	60'	Paved	0.12474023
3828	Parsonage St	SR 21 to Dead End	4	2595	Private	Prescrip	Private	Paved	0.219908885
7597	Paso Fino Rd	SR 16 to Unnamed Rd	5	2597	County	County	70'	Dirt	0.999090703
6698	Payne Rd	Brooklyn Bay Rd to Payne Rd	4	2604	County	County	Private	Dirt	0.248973072
6833	Payne Rd	Payne Rd to Dead End	4	2604	County	County	Private	Dirt	0.239514675
7993	Payne Rd	Payne Rd to Dead End	4	2604	County	County	Private	Dirt	0.132269286
651	Peach St	Gold St to Dead End	4	2606	County	County	60'	Dirt	0.104798632

RED text = identified by  
Benesch (Source: Clay County Property Appraiser)  
Yellow = undetermined or N/A



Segment ID	Road Name	Road Segment	Commissioner District	Public Works Road ID	Owner	Maintaining Organization	ROW Width	2022 Condition	Length (Miles)
3093	Peck Rd	Randall Rd to Dead End	5	2625	County	County	30'	Dirt	0.210950135
734	Pekin Ln	Mallard Rd to Bluebill Rd	4	2629	County	County	80'	Dirt	0.196905698
769	Peppermint Av	Sesame St to Johns Cemetery	4	2642	County	County	60'	Dirt	0.387460461
746	Peppermint Av	Johns Cemetery Rd to Rose Ct	4	2642	County	County	60'	Dirt	0.125619629
1162	Peppermint Av	Rose Ct to Zibra St	4	2642	County	County	60'	Dirt	0.104704687
3910	Peters Creek Rd	Watkins Rd to Dead End	5	2651	Private	County	60'	Dirt	0.237137804
988	Petunia Av	Calendula Av to Heather St	4	2652	County	County	60'	Dirt	0.110406666
977	Petunia Av	Goldenrod Av to Heather St	4	2652	County	County	60'	Dirt	0.282127345
2859	Pier Station Rd W	Pier Station Rd W to Dead End	5	2661	County	County	60'	Dirt	0.130892832
814	Pika St	Mink Av to Bluebell Av	4	2664	County	County	60'	Dirt	0.123809273
4199	Pine Oaks Ln	Brannan Oaks Drive to Dead End	2	2686	County	County	60'	Dirt	0.365012637
5303	Pinellas Ln	SR 21 to Dead End	4	2696	County	Prescrip	30'	Dirt	0.098398465
3508	Pinon Rd	CR 214 to Pinon Dr	4	2703	County	County	30'	Dirt	0.186392994
7661	Pinon Rd	Pinon Dr to Dead End	4	2703	County	County	30'	Dirt	0.106439089
10349	Pinon Rd	Pinon Rd to Dead End	4	2703	County	County	30'	Dirt	0.182124995
1203	Plantain Av	Alligator Blvd to Rosemary St	4	2715	County	County	60'	Dirt	0.12774937
189	Pleasant Point Rd	CR 209 to Dead End	5	2724A	County	County	60'	Dirt	0.217469657
14849	Poinsettia Av	SR 21 to Dead End	4	2729	County	County	60'	No Longer Exists	0.05795181
5354	Pope Rd	Baxley Rd to Dead End	4	2744	Private	Prescrip	24'	Dirt	0.139563078
754	Poppy Ct	Parsley Av to Dead End	4	2747	County	County	60'	Dirt	0.071809486
275	Post Oak Ct	Spanish Moss Dr to Dead End	4	2750B	County	County	66'	Dirt	0.089723309
1199	Primrose Av	Alligator Blvd to Rosemary St	4	2760	County	County	60'	Dirt	0.134029073
1020	Primrose Av	Magnolia Av to Belladonna St	4	2760	County	County	60'	Dirt	0.294711474
1028	Primrose Av	Rosemary St to Magnolia Av	4	2760	County	County	60'	Dirt	0.127384717
9371	Pringle Rd	Ranch Rd to Long Branch Rd	4	2767	Private	Prescrip	Private	Dirt	0.426327958
9372	Pringle Rd	Ranch Rd to Dead End	4	2767	Private	Prescrip	Private	Dirt	0.094590272
1417	Puma Ct	Aster Av to Dead End	4	2774	County	County	60'	Dirt	0.026461337
14723	Python Ct	CR 215 to Dead End	4	4414	County	County	70'	Dirt	0.038905438
9430	Rabbit Ct	Rosemary St to Bay Ct	4	2797	County	County	60'	Dirt	0.146587327
9431	Rabbit Ct	Bay Ct to Dead End	4	2797	County	County	60'	Dirt	0.085603383
5688	Radar Rd	Radar Rd to Dead End	1	2799	Private	County	Private	Dirt	0.147981305
5296	Red Bug Aly	Lazy Acres Rd to Dead End	4	2829	County	County	60'	Dirt	0.125548076
912	Reed Ct	Basil St to Dead End	4	2848	County	County	60'	Dirt	0.090888155
1278	Reindeer Ct	Antelope St to Dead End	4	2852	County	County	60'	Dirt	0.076342214
3921	Revels Rd	Russell Rd to Dead End	5	2857	County	County	35'	Dirt	0.210820631
14671	Richard Lang Rd	John Wilkinson Rd to Dead End	4	2862	Private	Prescrip	Private	Dirt	0.123112566
7029	Rideout Ferry Rd	CR 220 to Dead End	5	2869	County	County	25'	Dirt	0.730157792
9415	Ridge Rd	Grove Rd to County Line	4	2873A	County	County	40'	Dirt	0.213924356
10709	Ridge Rd	Holly Hill Rd to Grove Rd	4	2873A	County	County	60'	Dirt	0.068758194
9093	Ridge Rd	Lakeview Rd to Holly Hill Rd	4	2873A	County	County	60'	Dirt	0.236414498
649	Ridge St	Orchid Av to Rose Ln	4	2874	County	County	60'	Dirt	0.067670656
650	Ridge St	Rose Ln to Clover Ln	4	2874	County	County	60'	Dirt	0.058636139
11165	Rivers Rd	CR 315 to Wall Rd	5	2907	County	County	36'	Dirt	0.593596944
3963	Rivers Rd	Wall Rd to Shedd Rd	5	2907	County	County	36'	Dirt	0.342441119
5353	Rob Baxley Rd	CR 220 to Dead End	5	2924	County	Prescrip	40'	Dirt	0.235523136
6439	Robin Ct	Grand Mesa Cir to Dead End	4	2936	County	County	60'	Dirt	0.056989757
743	Rose Ct	Peppermint Av to Dead End	4	2959	County	County	60'	Dirt	0.066602969
6854	Rose Ln	Ridge St to Dead End	4	2960	County	County	60'	Dirt	0.063575438
3288	Rosehill Av	North Rd to Rowell Rd	5	2966	County	County	24'	Dirt	0.215198939
8182	Rosemary Hill Rd	Rosemary Hill Rd to Dead End	5	2967	County	County	70'	Dirt	0.231465605
1031	Rosemary St	Myrtle St to Sorghum St	4	2968	County	County	60'	Dirt	0.125202629
1035	Rosemary St	Sorghum St to Angelica Av	4	2968	County	County	60'	Dirt	0.123524781
1037	Rosemary St	Marigold Av to Plantain Av	4	2968	County	County	60'	Dirt	0.050224643
1201	Rosemary St	Plantain Av to Primrose Av	4	2968	County	County	60'	Dirt	0.16679553
1339	Rosemary St	Angelica Av to Marigold Av	4	2968	County	County	60'	Dirt	0.129239471
7477	Rosemary St	Rabbit Ct to SR 21	4	2968	County	County	60'	Dirt	0.095472904
8516	Rosemary St	Primrose Av to Rabbit Ct	4	2968	County	County	60'	Dirt	0.137283604
8127	Rowell Rd	Oakridge Av to Dewdrop Ct	5	2975	County	County	24'	Dirt	0.375963076
10806	Rowell Rd	Rosehill Av to Chason Rd	5	2975	County	County	Varying 24' to 30'	Dirt	0.428456338
7632	Rowell Rd	Rosehill Av to Dewdrop Ct	5	2975	County	County	24'	Dirt	0.101149618
761	Rue Ct	Sesame St to Dead End	4	2982	County	County	60'	Dirt	0.100097994
7707	Ruth Knight Rd	CR 218 to Dead End	5	2995	Private	Prescrip	Private	Dirt	0.300925703
15797	S Jasmine Av	SR 100 to Dead End	4	1782	County	County	50'	Dirt	0.051120566

RED text = identified by  
Benesch (Source: Clay County Property Appraiser)  
Yellow = undetermined or N/A

Segment ID	Road Name	Road Segment	Commissioner District	Public Works Road ID	Owner	Maintaining Organization	ROW Width	2022 Condition	Length (Miles)
3753	S Jasmine Av	County Line to SR 100	4	1782	County	County	50'	Dirt	0.171816684
14720	S Periwinkle Av	SR 21 to Dead End	4	2647	County	County	60'	No Longer Exists	0.154319874
3599	S Smith Lake Rd	CR 214 to Lochness Dr	4	3211	County	County	70'	Dirt	0.132528981
15772	S Spring Lake Rd	CR 352 to Dead End	4	3269	County	County	Private	Dirt	0.166959518
11252	Sable Av	Chickpea St to Sedge St	4	2999	County	County	60'	Dirt	0.110709331
1218	Sable Av	Sedge St to Whin Ct	4	2999	County	County	60'	Dirt	0.083201531
1008	Sage Ct	Belladonna St to Dead End	4	3003	County	County	60'	Dirt	0.060741118
8517	Saguaro St	Custer St to Laredo St	4	3005	County	County	60'	Dirt	0.174375047
7699	Sandhill Rd	CR 214 to Dead End	5	3034	Private	Prescrip	Private	Dirt	0.247884386
4193	Sandy Oak Rd	Discovery Dr to Dead End	2	3046	County	County	60'	Dirt	0.265771191
7041	Sapp Ln	Forman Cir to Dead End	4	3059	Private	Prescrip	Private	Dirt	0.085244427
3802	Saunders Dr	Black Creek Dr to Dead End	5	3068	County	County	60'	Dirt	0.313863548
14591	Saunders Rd	Sharron Rd to Penny Farms Ct	5	3069A	County	County	Varying 24' to 40'	Dirt	4.682187064
10534	Scully Hill Rd	Hattie Nolan Rd to N of Valor	4	3083	Private	Prescrip	Private	Dirt	0.392044361
10612	Scully Rd	Padgett Rd to Dead End	4	3084	Private	Prescrip	Private	Dirt	0.10417807
1217	Sedge St	Sable Av to Spearmint St	4	3096	County	County	60'	Dirt	0.248510019
7499	Sedge St	Spearmint St to Licorice Ct	4	3096	County	County	60'	Dirt	0.240362742
9421	Sesame St	Hemp Ct to Dolphin Av	4	3110	County	County	60'	Dirt	0.282885716
1409	Sesame St	Currant Av to Parsley Av	4	3110	County	County	60'	Dirt	0.126639039
10783	Sesame St	Foxtail Av to Bluegrass Av	4	3110	County	County	60'	Dirt	0.126746545
9422	Sesame St	Bluegrass Av to Rue Ct	4	3110	County	County	60'	Dirt	0.106057763
9423	Sesame St	Rue Ct to Horsetail Av	4	3110	County	County	60'	Dirt	0.163069358
764	Sesame St	Horsetail Av to Sorrel St	4	3110	County	County	60'	Dirt	0.142554693
9420	Sesame St	Sorrel St to Hemp Ct	4	3110	County	County	60'	Dirt	0.13579249
10782	Sesame St	Mimosa Av to Foxtail Av	4	3110	County	County	60'	Dirt	0.126725459
10781	Sesame St	Peppermint Av to Mimosa Av	4	3110	County	County	60'	Dirt	0.12691339
768	Sesame St	Parsley Av to Peppermint Av	4	3110	County	County	60'	Dirt	0.124843198
622	Shady Ln	Bedford Oak Dr to Highland Dr	4	3123B	County	County	66'	Dirt	0.065033094
3954	Shands Av	CR 315 to Manhattan Av	5	3129	County	County	50'	Dirt	0.09133282
7650	Shands Rd	Spring Lake Rd to SR 21	4	3131	County	County	70'	Dirt	0.268574357
12354	Sharron Rd	Sharron Rd to Batton Bay Rd	4	3138	County	Prescrip	50'	Dirt	2.513740973
2854	Sharron Rd	Batton Bay Rd to Sweet Moody	4	3138	County	Prescrip	50'	Dirt	1.879319662
2844	Sharron Rd	Sweet Moody Rd to Saunders	4	3138	County	Prescrip	50'	Dirt	1.596311486
3965	Shedd Rd	Wall Rd to Brown Rd	5	3142	County	County	40'	Dirt	0.154384722
11168	Shedd Rd	William Walker Ln to Dead End	5	3142	County	County	60'	Dirt	0.115994941
4060	Shedd Rd	Catfish Dr to Wall Rd	5	3142	County	Prescrip	30'	Dirt	0.081939402
11171	Shedd Rd	William Walker Ln to Catfish Dr	5	3142	County	Prescrip	60'	Dirt	0.224577025
11170	Shedd Rd	Brown Rd to Rivers Rd	5	3142	County	Prescrip	30'	Dirt	0.833692397
3232	Sikes Rd	CR 16A to Clay High School	5	3174	County	County	66'	Dirt	0.146779646
3853	Simmons Tr	Johns St to Dead End	5	3190	County	County	60'	Dirt	0.105957766
3780	Simmons Tr	Branscomb Rd to S of Cokesburg	5	3190	County	County	60'	Dirt	0.228053109
11626	Simmons Tr	Johns St to Short Tr	5	3190	County	County	60'	Dirt	0.258614305
11625	Simmons Tr	Short Tr to Branscomb Rd	5	3190	County	County	60'	Dirt	0.119263265
14781	Simmons Tr	Simmons Tr W to Thomas St	5	3190	County	County	60'	Dirt	0.417313591
7724	Simmons Tr W	Simmons Tr W to Dead End	5	4455	County	County	60'	Dirt	0.475986532
6494	Snapdragon Av	Alligator Blvd to Timothy St	4	3215	County	County	60'	Dirt	0.110430487
1046	Snapdragon Av	Timothy St to Calendula Av	4	3215	County	County	60'	Dirt	0.387497
1032	Sorghum Av	Rosemary St to Belladonna St	4	3230	County	County	60'	Dirt	0.265086047
762	Sorrel St	Sesame St to Johns Cemetery	4	3231	County	County	60'	Dirt	0.213732315
783	Sorrel St	Dolphin Av to Johns Cemetery	4	3231	County	County	60'	Dirt	0.237879839
781	Sorrel St	Sesame St to Dolphin Av	4	3231	County	County	60'	Dirt	0.565518014
7391	Spanish Moss Dr	Bedford Lake Rd to Post Oak Ct	4	3248	County	County	66'	Dirt	0.111687876
8101	Spanish Moss Dr	Post Oak Ct to Immokalee Rd	4	3248	County	County	66'	Dirt	0.490377805
12426	Spirit Ln	SR 16 to Dead End	4	3262	County	County	Private	Dirt	0.113425406
4266	Spring Av	Washington Av to Dead End	2	3265	County	County	60'	Dirt	0.189015392
12295	Spring Lake Rd	Shands Rd to CR 352	4	3268	County	County	60'	Dirt	0.736395512
1325	Spurray Ct	Hall and Boree Rd to Dead End	4	3281	County	County	60'	Dirt	0.052105423
1279	Squirrel Ct	Antelope St to Dead End	4	3284	County	County	60'	Dirt	0.071472632
14188	Starling Rd	Old Jennings Rd to N of Eden	4	3306B	County	County	50'	Dirt	0.271080938
7930	Stauffer Rd	Knowles Rd to Stauffer Rd	5	3312	County	Prescrip	40'	Dirt	0.254274319
7930	Stauffer Rd	Stauffer Rd to CR 315A	5	3312	County	County	60'	Dirt	0.321109083
7482	Stella Hall Rd	Hall and Boree Rd to Dead End	4	3315	County	County	36'	Dirt	0.19083128
10355	Stewart Pl	Stewart Place to Dead End	4	3322		Prescrip		Dirt	0.227270372

RED text = identified by  
Benesch (Source: Clay County Property Appraiser)  
Yellow = undetermined or N/A

Segment ID	Road Name	Road Segment	Commissioner District	Public Works Road ID	Owner	Maintaining Organization	ROW Width	2022 Condition	Length (Miles)
1039	Sunflower Av	Timothy St to Calendula Av	4	3361	County	County	60'	Dirt	0.388979219
9012	Sungarden Rd	Bellamy Rd to Hogarth Rd	4	3362		County		Dirt	0.914187827
9552	Sungarden Rd	Wamer Rd to US 17	5	3362		County		Dirt	3.907867402
11077	Sunrise Farms Rd	Country Meadows Dr to Long	4	3370	County	County	40'	Dirt	0.439115334
11079	Sunrise Farms Rd	Lazy Acres Rd to Country Mea	4	3370	County	County	40'	Dirt	0.198847994
583	SW Center Av	Chataqua Wy to Poinview Rd	4	665	County	County	60'	Dirt	0.12073424
14940	SW Grove St	Golf St to SW Grove St	4	1497A	County	County	60'	Dirt	0.138560736
3335	Sweat Rd	Lions Den Dr to Chaparral Ln	5	3397	County	Prescrip	40'	Dirt	0.139336313
3342	Sweat Rd	Chaparral Ln to Sweat Rd	5	3397	County	Prescrip	40'	Dirt	0.094003389
11633	Sweat Rd	Sweat Rd to CR 226	5	3397	County	Prescrip	40'	Dirt	0.418843009
11634	Sweat Rd	Confederate Ct to Sweat Rd	5	3397	County	Prescrip	40'	Dirt	0.244914611
14298	Sweat Rd	Plowboy Ct to Lions Den Dr	5	3397	County	Prescrip	40'	Dirt	0.318464714
14299	Sweat Rd	US 17 to Plowboy Ct	5	3397	County	Prescrip	40'	Dirt	0.02813561
12376	Sweet Moody Rd	Batton Bay Rd to Sharron Rd	4	3399	County	County	40'	Dirt	1.403201294
3705	Sweet Moody Rd	Sweet Moody Rd to Hogarth F	4	3399	County	County	40'	Dirt	0.720969246
12380	Sweet Moody Rd	Sweet Moody Rd to Dead End	4	3399	County	County	40'	Dirt	0.24134461
2851	Sweet Moody Rd	Sweet Moody Rd to Batton Ba	4	3399	County	County	40'	Dirt	1.616125046
771	Tacoma Dr	Laurel Dr to Scenic Dr	4	3411	County	County	60'	Paved	0.300056686
1208	Tansy St	Primrose Av to Plantain Av	4	3425	County	County	60'	Dirt	0.12595773
12015	Teal Ln	Mallard Rd to Dead End	4	3439	County	County	80'	Dirt	0.192075506
7742	Tennessee Av	Wall Rd to Dead End	5	3443	Private	County	Private	Dirt	0.066447618
7264	Thistle Ct	Chipmunk Rd to Dead End	4	3450	County	County	60'	Dirt	0.063490155
3958	Thrower Rd	Oak Ln to US 17	5	3467	County	County	60'	Paved	0.060479464
3947	Thrower Rd	Virginia Ln to Oak St	5	3467	County	County	60'	Paved	0.069880186
8134	Timberlane Dr	Florida National Scenic Tr to E	4	3485	County	County	66'	Dirt	0.305827892
1326	Tobacco Ct	Tarragon Av to Tobacco Ct	4	3493	County	County	60'	Dirt	0.036257731
2870	Toms Ct	Thunder Rd to Dead End	5	3499	County	County	60'	Dirt	0.397230003
4119	Tookie Rd	Rockhammer Ct to Long Branc	4	3500	County	County	60'	Dirt	0.327108851
624	Tree Top Ct	Bedford Oak Dr to Dead End	4	3521	County	County	66'	Dirt	0.091816842
625	Tree Top Ct	Bedford Oak Dr to Dead End	4	3521	County	County	66'	Dirt	0.156648098
742	Tulip Ct	Plankton Av to Dead End	4	3534	County	County	60'	Dirt	0.066107901
1296	Tumbleweed Rd	Chipmunk Rd to Dead End	4	3537	County	County	60'	Dirt	0.063356481
1295	Tumbleweed Rd	Santa Clara Av to Chipmunk R	4	3537	County	County	60'	Dirt	0.136257348
10188	Tumbleweed Rd	Santa Clara Av to Dead End	4	3537	County	County	60'	Dirt	0.145112571
8139	Turner Rd	Turner Rd to Randall Rd	5	3546	County	County	30'	Dirt	0.311443323
15830	Twin Lakes Rd	S Twin Lakes Rd to Irene St	4	3556	Private	Prescrip	Varying 20' to 30'	Dirt	0.381613898
15829	Twin Lakes Rd	Irene St to Irene St	4	3556	County	County	50'	Dirt	0.13040308
3622	Twin Lakes Rd	Lilly Pad Ln to CR 214	4	3556	County	County	60'	Dirt	0.236244083
10656	Twin Lakes Rd	Irene St to Lilly Pad Ln	4	3556	County	County	60'	Dirt	0.060376569
6486	Twin Lakes Rd	Twin Lakes Rd to Dead End	4	3556	County	County	60'	Dirt	0.059425752
7069	Twin Lakes Rd	Irene St to Irene St	4	3556	County	County	60'	Dirt	0.146020564
9435	Veronica Av	Javeline St to Burdock Ct	4	3599	County	County	60'	Dirt	0.131582055
1267	Veronica Av	Kangaroo St to Javeline St	4	3599	County	County	60'	Dirt	0.111612601
1110	Veronica Av	Burdock Ct to Gopher St	4	3599	County	County	60'	Dirt	0.117895441
848	Viola St	Cinnamon St to Iris St	4	3614	County	County	60'	Dirt	0.334795808
857	Violet Way	Old Lawtrey Rd to Carter Spene	4	3615	County	County	60'	Dirt	0.205856469
10716	Virginia Beach Ln	CR 214 to Carl Brook Rd	4	3617	County	County	66'	Dirt	0.299272832
14225	Wager Rd	CR 315 to Dead End	5	3626	Private	Prescrip	Private	Dirt	0.225596815
3962	Wall Rd	Tennessee Av to Rivers Rd	5	3633	County	County	50'	Dirt	0.094415726
6051	Wall Rd	Shedd Rd to Dead End	5	3633	Private	County	50'	Dirt	0.422720098
10688	Wall Rd	Shedd Rd to Tennessee Av	5	3633	County	County	50'	Dirt	0.052808058
923	Wallaby Av	Peppergrass St	4	3635	County	County	60'	Dirt	0.316476978
7711	Waller Way	Arthur Moore Dr to Branscom	5	3636	County	County	60'	Dirt	0.263940308
14676	Warner Rd	Sungarden Rd to Worm Rd	5	3646	County	County	30'	Dirt	2.562267142
3205	Washington Av	CR 315 to Murrhee Rd	5	3649B	County	County	40'	Dirt	0.049174205
3204	Washington Av	Murrhee Rd to Washington Av	5	3649B	County	County	40'	Dirt	0.074268236
7349	Washington Av	Washington Av to Knowles Rd	5	3649B	County	County	60'	Dirt	0.169186446
7074	Washington Ct	Washington Av to Dead End	5	3650	County	County	40'	Dirt	0.152382311
7732	Watkins Rd	Peters Creek Rd to Dead End	5	3667	County	County	50'	Dirt	0.978628265
7733	Watkins Rd	CSX Railroad to Peters Creek R	5	3667	County	County	50'	Dirt	0.273843162
7020	Weeks Rd	SR 21 to Private Roads	4	3679A	Private	Prescrip	Private	Dirt	0.276102803
8841	Wells Rd	CR 315A to Floyd Rd	5	3685B	County	County	Private	Dirt	0.059098756
8842	Wells Rd	Floyd Rd to Dead End	5	3685B	County	County	Private	Dirt	0.233082261

RED text = identified by  
Benesch (Source: Clay County Property Appraiser)  
Yellow = undetermined or N/A



Segment ID	Road Name	Road Segment	Commissioner District	Public Works Road ID	Owner	Maintaining Organization	ROW Width	2022 Condition	Length (Miles)
10351	West Brook Dr	Highland Dr to Autumnwood	4	3690	County	County	66'	Dirt	0.104463754
6850	West Brook Dr	Autumnwood Ct to N of Autu	4	3690	County	County	66'	Dirt	0.065196203
965	Wheat Ct	Jasmine Av to Dead End	4	3713B	County	County	60'	Dirt	0.084795011
3653	White Sands Av	CR 214 to S Crater Lake Cir	4	3735	County	County	60'	Dirt	0.437803788
523	White Sands Av	S Crater Lake Cir to N Crater L	4	3735	County	County	60'	Dirt	0.101874259
3488	White Sands Rd	CR 352 to Gatorbone Rd	4	3736	County	County	100'	Dirt	1.11056684
6421	White Sands Rd	Gatorbone Rd to CR 352	4	3736	County	County	Varying 90' to 100'	Dirt	0.515046187
1224	Wintergreen St	Juniper Av to Chicory Av	4	3806	County	County	60'	Dirt	0.409176422
1299	Witch Hazel Rd	SR 21 to Hall and Boree Rd	4	3811	County	County	60'	Dirt	0.306550374
11381	Womans Club Dr	Orchid Av to Dead End	4	3816	County	County	30'	Dirt	0.219425336
6487	Wood Duck Rd	Square Ln to Muscovy Rd	4	3818	County	County	80'	Dirt	0.099722931
10498	Wood Duck Rd	Duckweed Pl to Square Ln	4	3818	County	County	80'	Dirt	0.060565936
718	Wood Duck Rd	Mallard Rd to Duckweed Pl	4	3818	County	County	80'	Dirt	0.256766838
15806	Woods Rd	Woods Rd to Dead End	5	3839	Private	Prescrip	Private	Dirt	0.102414967
11202	Woods Rd	Woods Rd to Randall Rd	5	3839	County	County	30'	Dirt	0.178036425
5950	WR Thomas Rd	CR 315 to Dead End	4	3623	County	County	36'	Dirt	0.278936146
813	Yucca St	Aster Av to Orchid Av	4	3868	County	County	60'	Dirt	0.137738533
836	Yucca St	Lyme Ct to Azalea Av	4	3868	County	County	60'	Dirt	0.204871174
843	Yucca St	Azalea Av to Dolphin Av	4	3868	County	County	60'	Dirt	0.120554712
842	Yucca St	Dolphin Av to Mink Av	4	3868	County	County	60'	Dirt	0.12735473
819	Yucca St	Orchid Av to Lyme Ct	4	3868	County	County	60'	Dirt	0.124660577
839	Yucca St	Mink Av to Bluebell Av	4	3868	County	County	60'	Dirt	0.127167963
845	Yucca St	Bitterroot Av to Aster Av	4	3868	County	County	60'	Dirt	0.126712032
841	Yucca St	Bluebell Av to Bitterroot Av	4	3868	County	County	60'	Dirt	0.121401577
10778	Zibra St	Peppermint Av to Mimosa Av	4	3877	County	County	60'	Dirt	0.126438732
10780	Zibra St	Deer Av to Blue Knoll Rd	4	3877	County	County	60'	Dirt	0.138451084
5915	Zibra St	Blue Knoll Rd to Foxtail Av	4	3877	County	County	60'	Dirt	0.111176197
10777	Zibra St	Mimosa Av to Deer Av	4	3877	County	County	60'	Dirt	0.169138595
1030	Zunnia St	Marguerite St to Hibiscus Av	4	3878	County	County	60'	Dirt	0.322858913
1060	Zunnia St	Alligator Blvd to Marguerite S	4	3878	County	County	60'	Dirt	0.122455304
									210.7400433

# **APPENDIX B**

## **Field Review Photographs**



Allie Murray Road (Middleburg)



Bellamy Road (George's Lake)



Buggy Whip Trail (Middleburg)





Chicory Street (Middleburg)



Christian Camp Road (Keystone Heights)



El Dorado Avenue (Keystone Heights)





King Street (Keystone Heights)



Louie Carter Road (Clay Hill)



Melrose Road (Melrose)





Red Bug Alley (Middleburg)



Sesame Street (Middleburg)



Starling Road (Middleburg)





Stella Hall Road (Middleburg)



Sunrise Farms Road (Middleburg)



Sweet Moody Road (Green Cove Springs)





Twin Lakes Road (Keystone Heights)



White Sands Road (Keystone Heights)

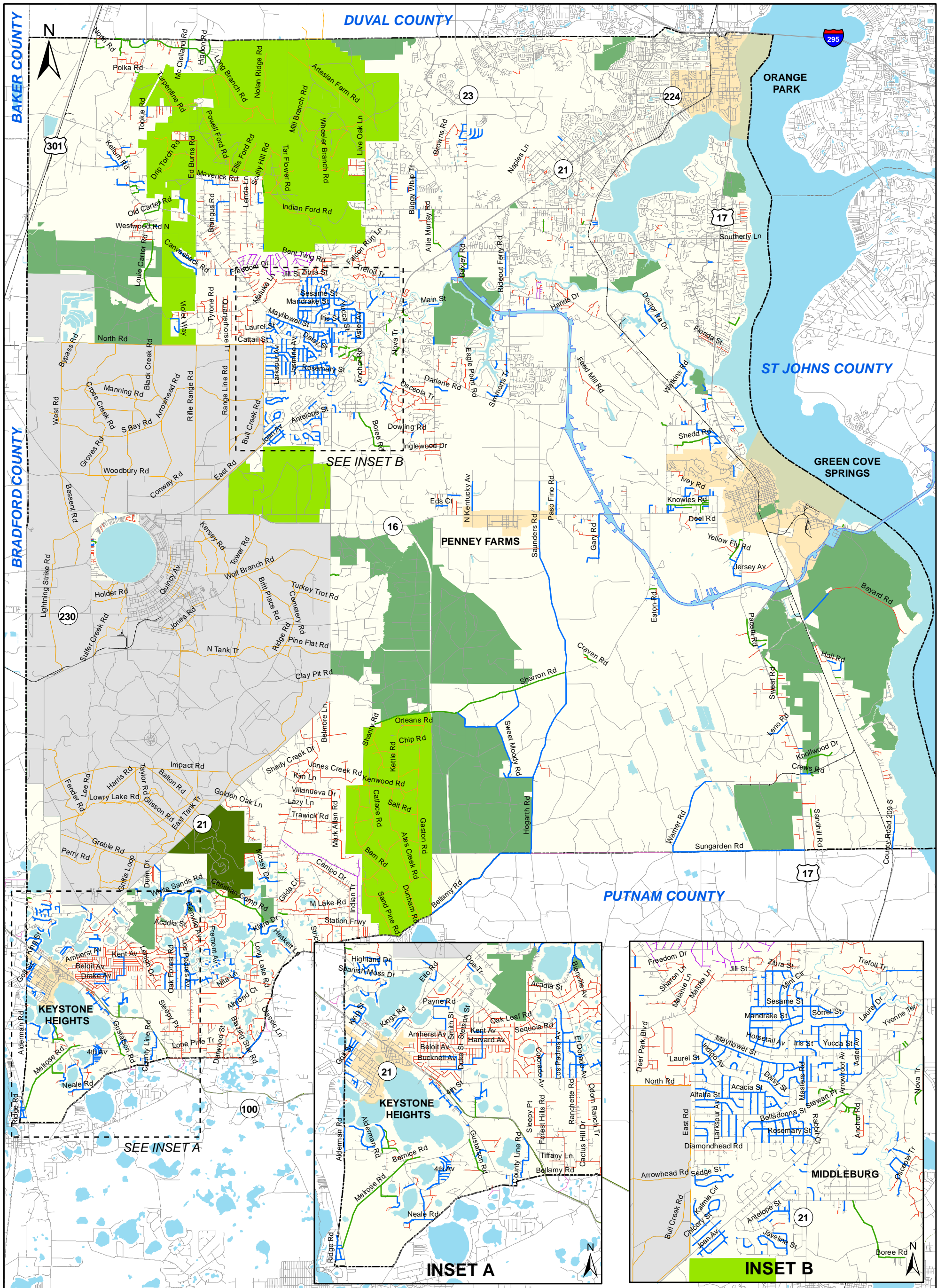


Cherokee Street (Keystone Heights)

# APPENDIX C

## Existing Conditions Maps






**Clay County Maintained Dirt Roads**

**Maintaining Agency or Organization**

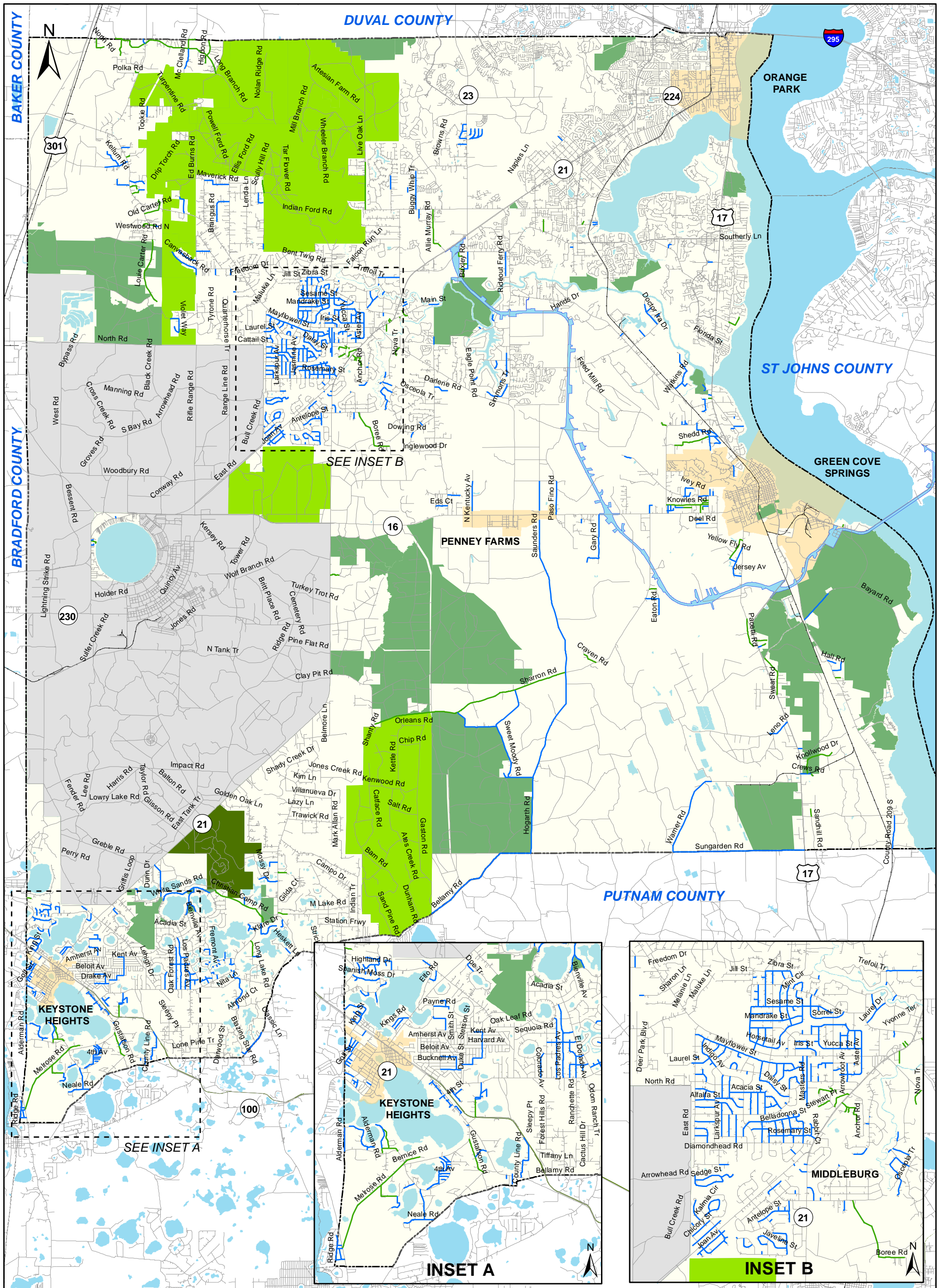
- Clay County Dirt Roads
- Prescriptive Dirt Roads
- MSBU
- Out of County Dirt Roads
- Private Dirt Roads
- State Dirt Roads
- Other Roads (Maintained by County or Others)

**Parks and Conservation Land**

- Parks and Conservation Land
- Camp Blanding
- State Forest
- State Park
- Clay County
- First Coast Expwy (Under Construction)








**Clay County Maintained Dirt Roads**

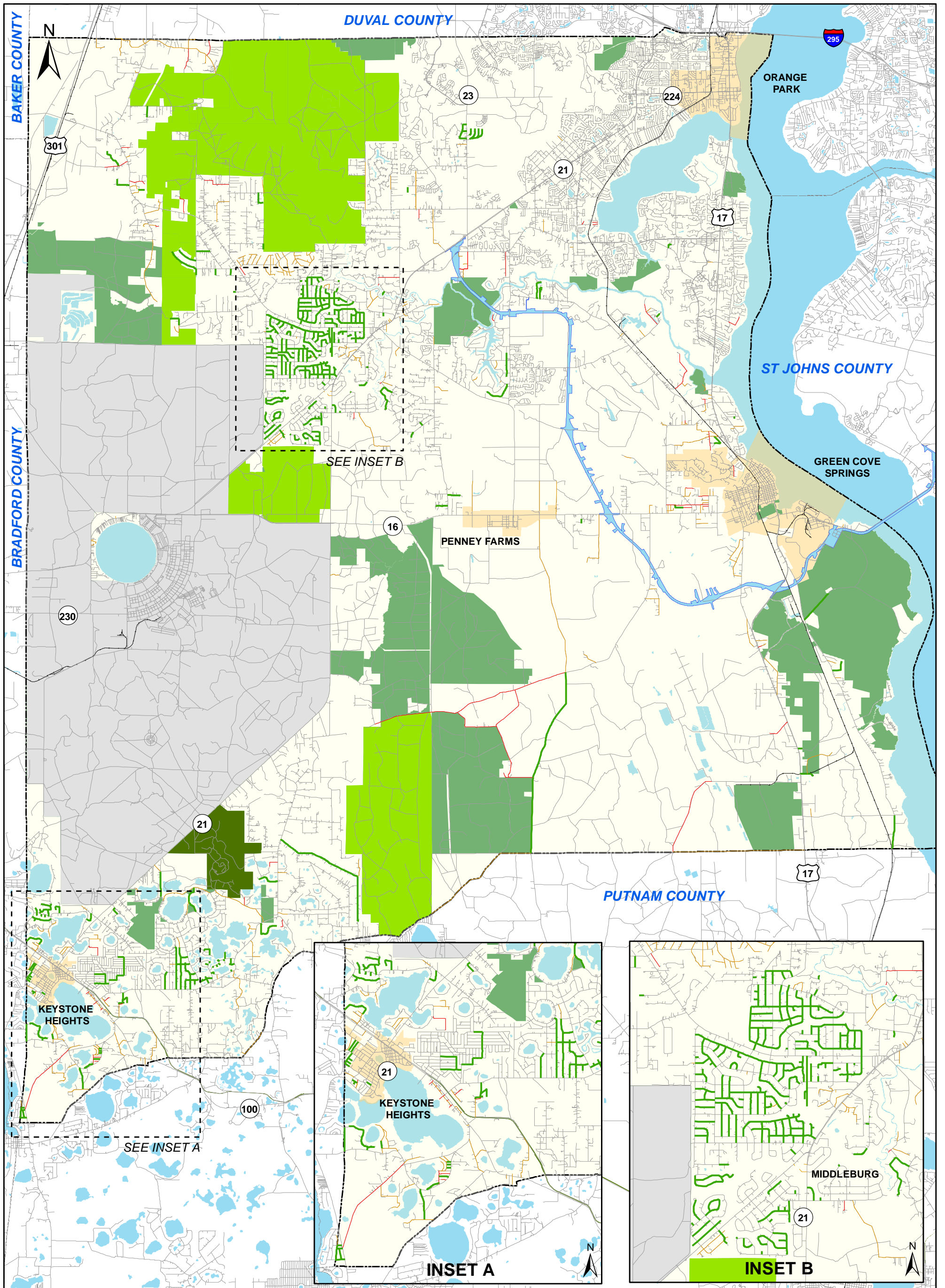
- Clay County Dirt Roads
- Prescriptive Dirt Roads
- Other Roads
- First Coast Expwy (Under Construction)

**Parks and Conservation Land**

- Parks and Conservation Land
- Camp Blanding
- State Forest
- State Park
- Clay County





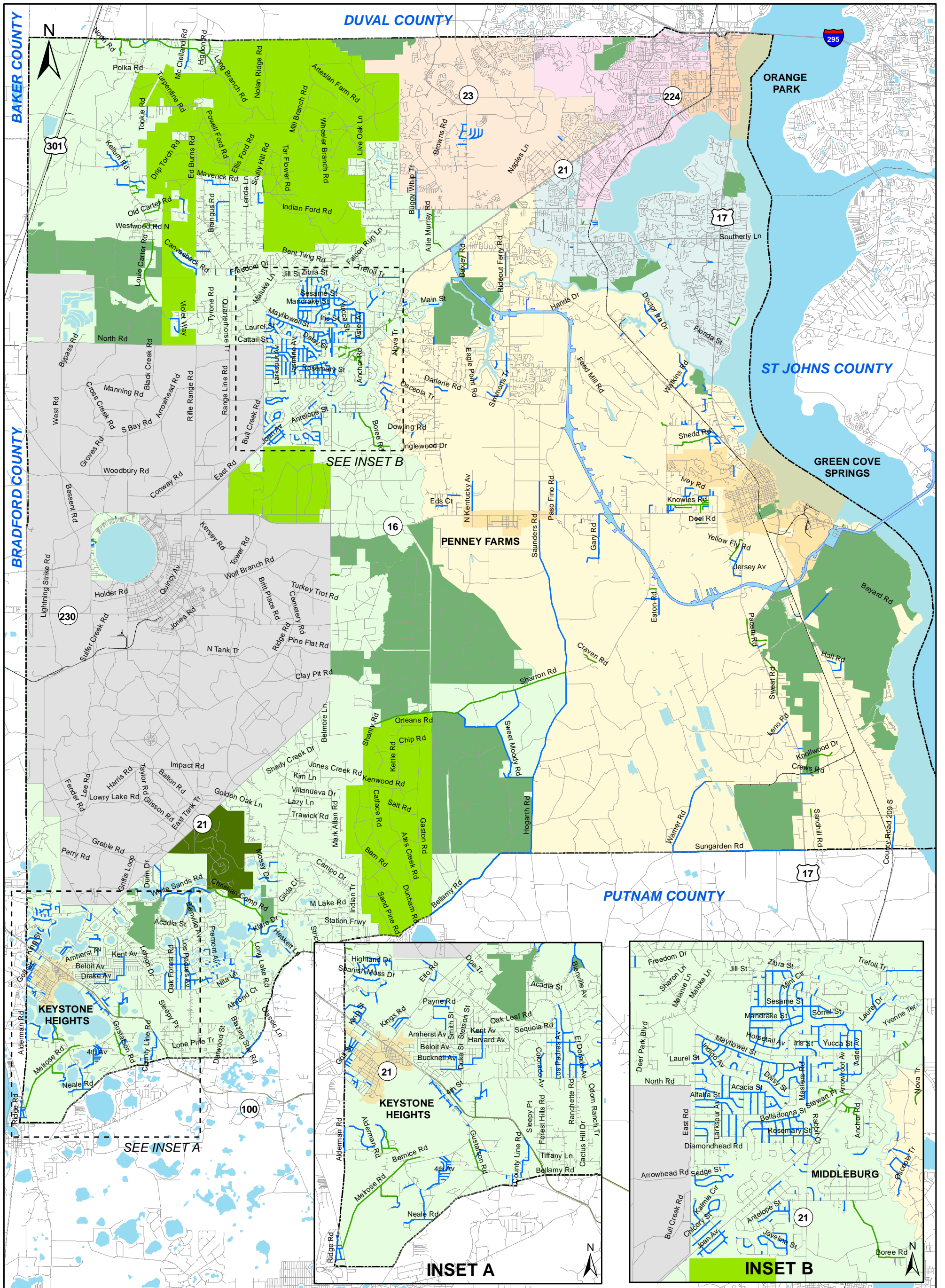


**Clay County Dirt Road Network by Right-of-Way Width**

- |                        |                                        |
|------------------------|----------------------------------------|
| ROW Width 60' or Above | <b>Parks and Conservation Land</b>     |
| ROW Width Under 60'    | Parks and Conservation Land            |
| ROW Width Undetermined | Camp Blanding                          |
| Other Roads            | State Forest                           |
|                        | State Park                             |
|                        | First Coast Expwy (Under Construction) |
|                        | Clay County                            |


0 1 2 4 Miles



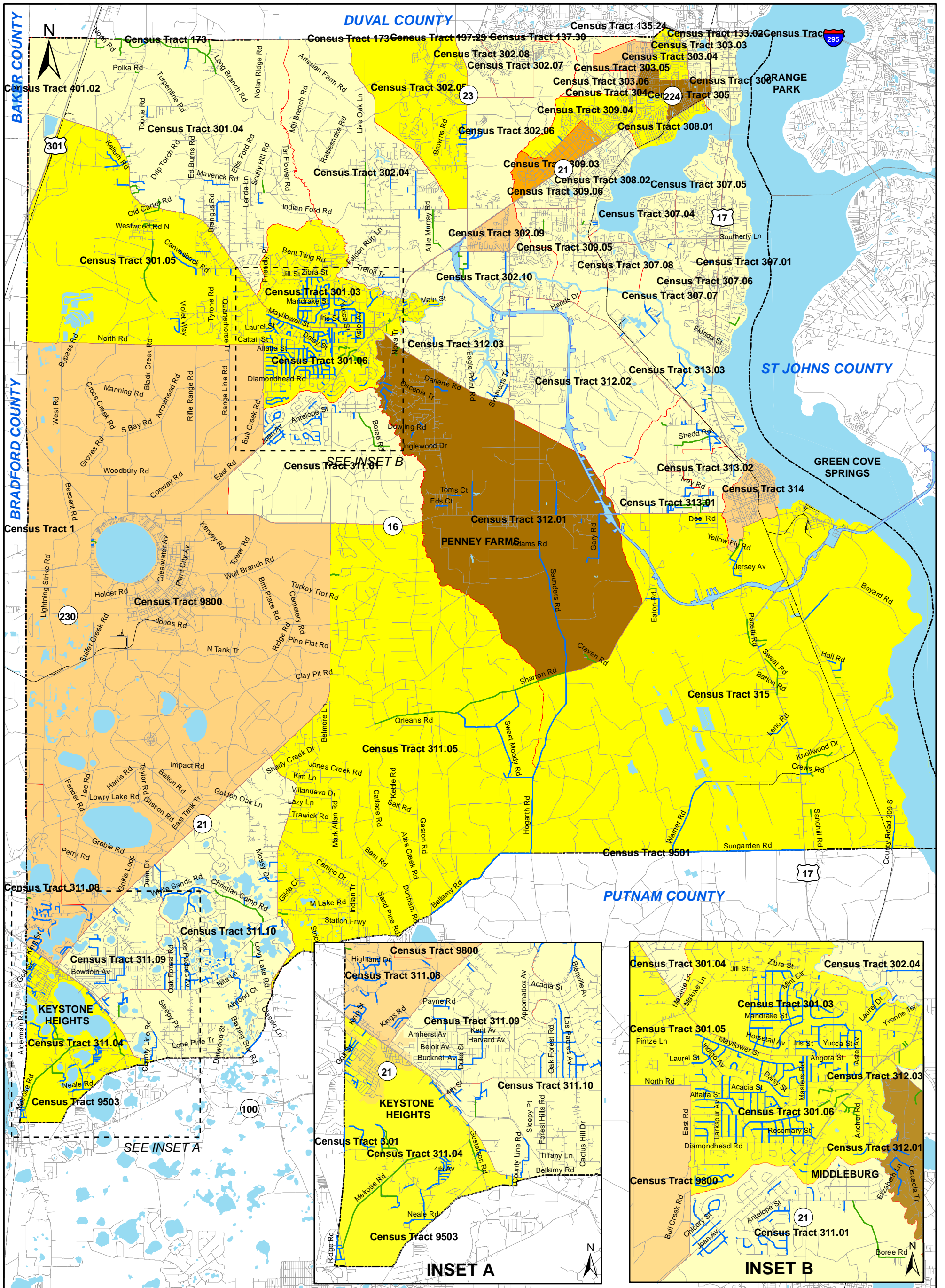


**Clay County Dirt Road Network - County Commissioner Districts**


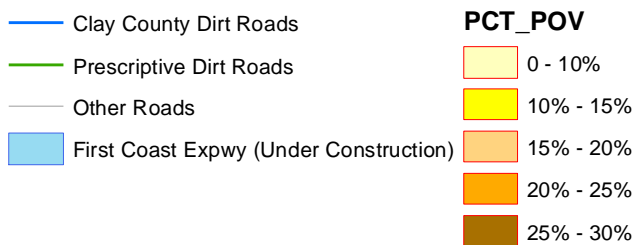
- |                                        |                       |                             |
|----------------------------------------|-----------------------|-----------------------------|
| Clay County Dirt Roads                 | Commission District 1 | Parks and Conservation Land |
| Prescriptive Dirt Roads                | Commission District 2 | Parks and Conservation Land |
| Other Roads                            | Commission District 3 | Camp Blanding               |
| First Coast Expwy (Under Construction) | Commission District 4 | State Forest                |
|                                        | Commission District 5 | State Park                  |
|                                        |                       | Clay County                 |



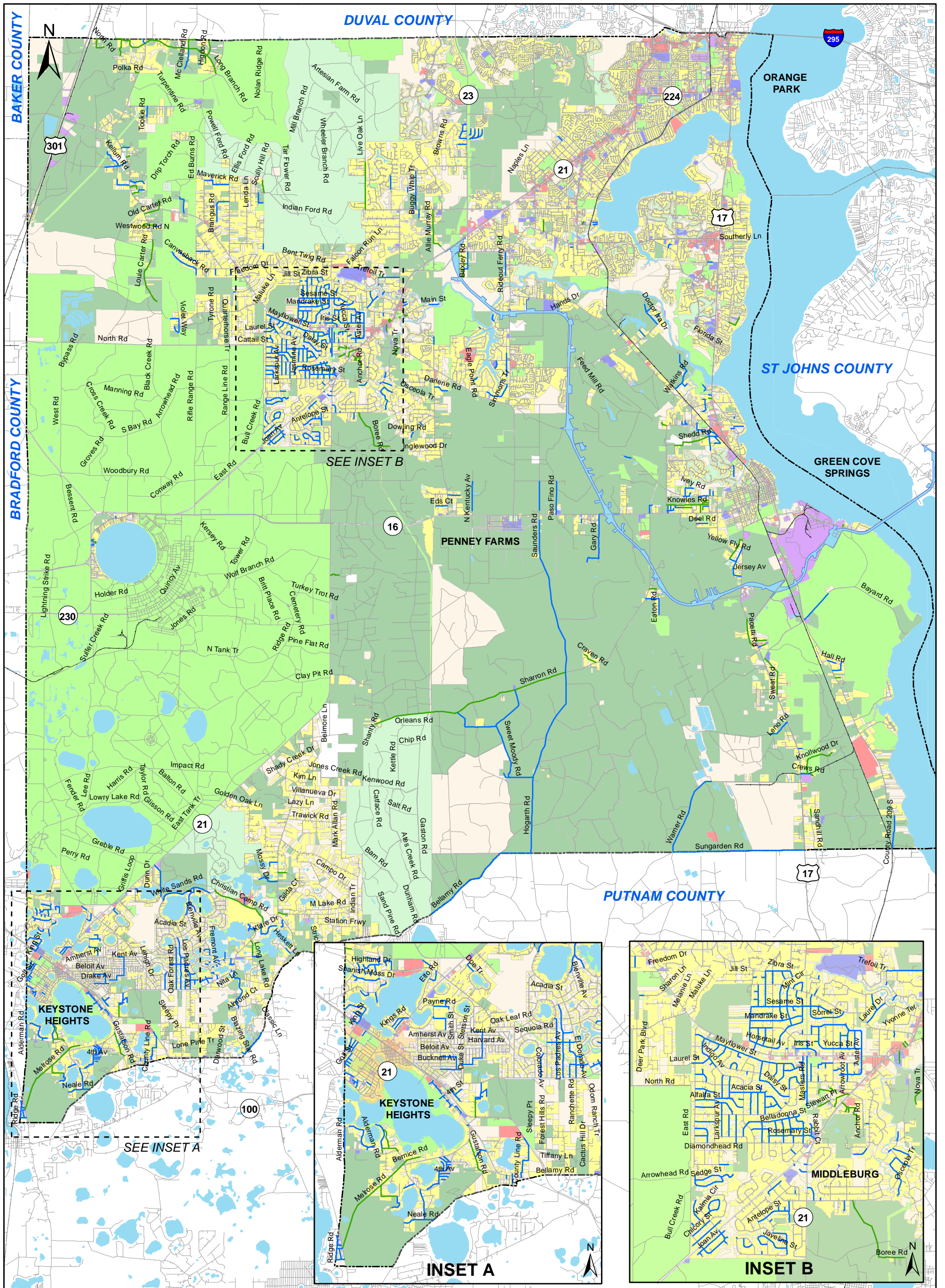




**Clay County Dirt Road Network - Percentage of Residents in Poverty by Census Tract**





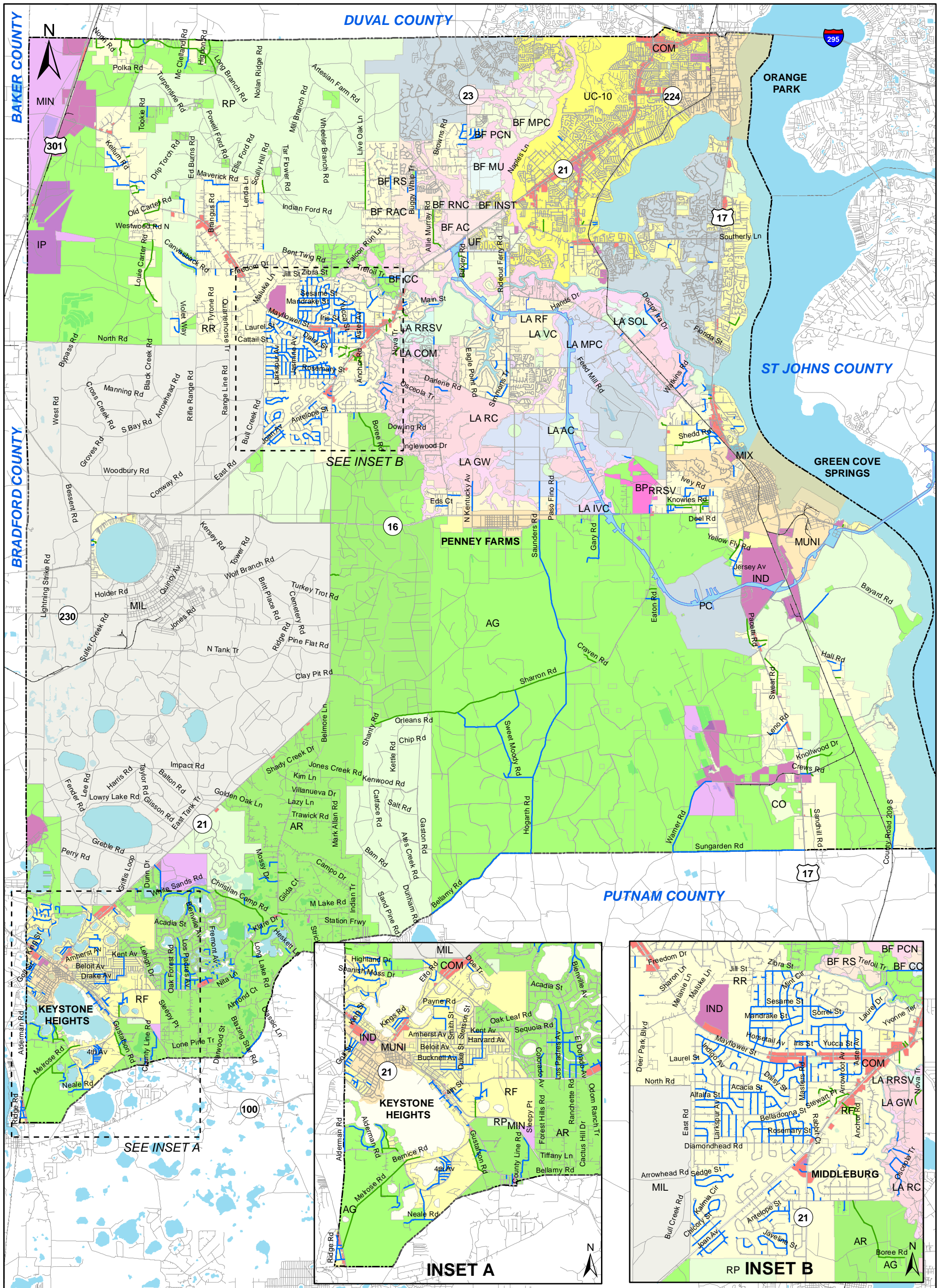


**Clay County Dirt Road Network - Existing Land Use**

- |                                        |              |                    |               |
|----------------------------------------|--------------|--------------------|---------------|
| Clay County Dirt Roads                 | Other        | Institutional      | Recreation    |
| Prescriptive Dirt Roads                | Agricultural | Mining             | Residential   |
| Other Roads                            | Industrial   | Public/Semi-Public | Retail/Office |
| First Coast Expwy (Under Construction) |              |                    |               |

0 1 2 4 Miles





**Clay County Dirt Road Network - Future Land Use**

- |                                        |         |        |        |         |        |       |
|----------------------------------------|---------|--------|--------|---------|--------|-------|
| Clay County Dirt Roads                 | AG      | BF MU  | CO     | LA GW   | LA SOL | PC    |
| Prescriptive Dirt Roads                | AR      | BF PCN | COM    | LA IVC  | LA VC  | RF    |
| Other Roads                            | BF AC   | BF RAC | IND    | LA MPC  | MIL    | RP    |
| First Coast Expwy (Under Construction) | BF CC   | BF RNC | IP     | LA RC   | MIN    | RR    |
| Clay County                            | BF INST | BF RS  | LA AC  | LA RF   | MIX    | RRSV  |
|                                        | BF MPC  | BP     | LA COM | LA RRSV | MUNI   | UC-10 |
|                                        |         |        |        | LA VC   | UF     |       |





## FUTURE LAND USE MAP KEY

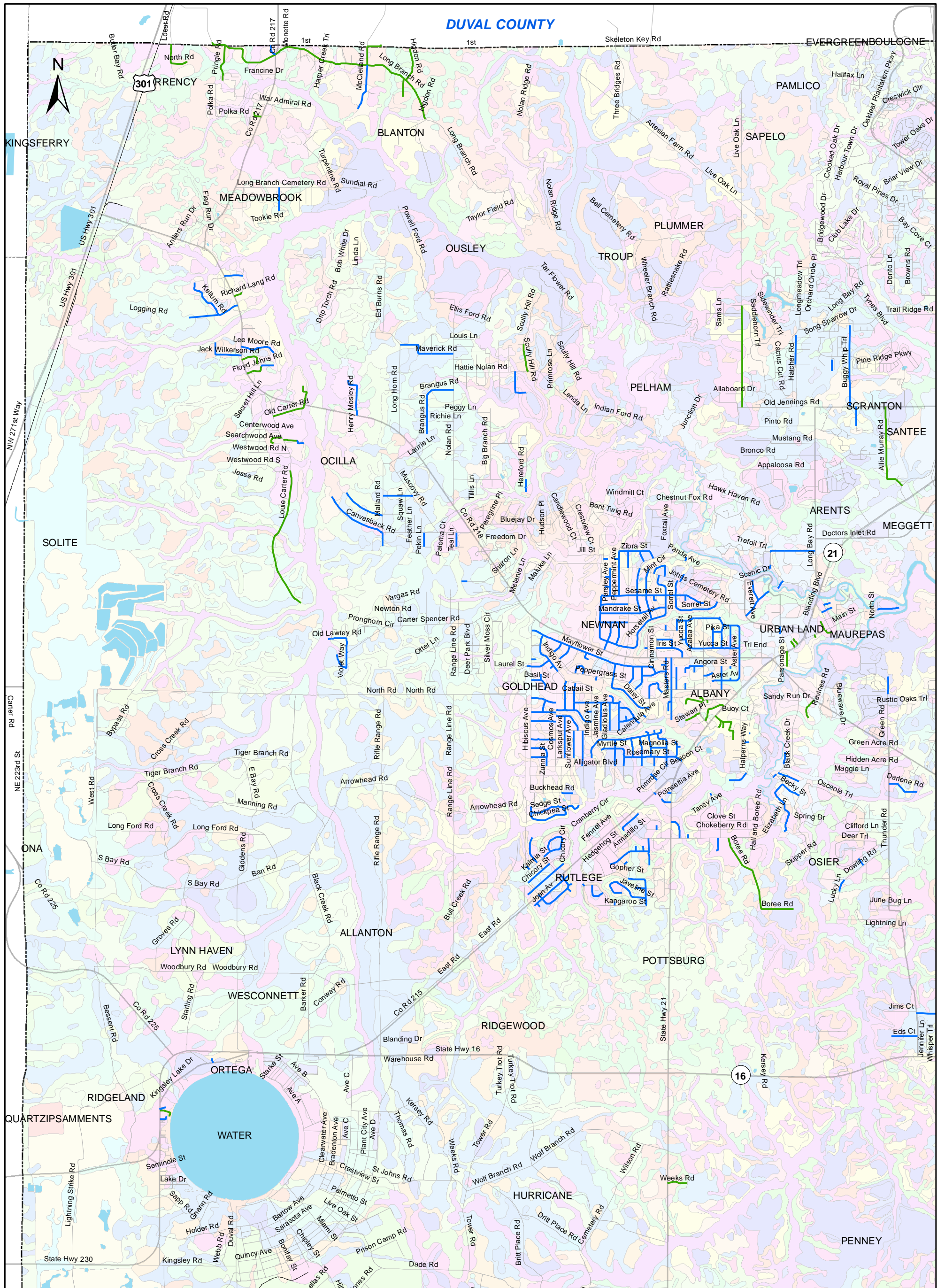
AG	Agricultural
AR	Agricultural/Residential
BF AC	Branan Field Activity Center
BF CC	Branan Field Community Center
BF INST	Branan Field Institutional
BF MPC	Branan Field Master Planned Community
BF MU	Branan Field Mixed Use
BF PCN	Branan Field Primary Conservation Network
BF RAC	Branan Field Rural Activity Center
BF RNC	Branan Field Rural Neighborhood Center
BF RS	Branan Field Rural Suburbs
BP	Business Park
CO	Conservation Overlay
COM	Commercial
IND	Industrial
IP	Industrial Park
LA AC	Lake Asbury Activity Center
LA COM	Lake Asbury Commercial
LA GW	Lake Asbury Greenway
LA IVC	Lake Asbury Interchange Village Center
LA MPC	Lake Asbury Master Planned Community
LA RC	Lake Asbury Rural Community
LA RF	Lake Asbury Rural Fringe
LA RRSV	Lake Asbury Rural Reserve
LA SOL	Lake Asbury Solite
LA VC	Lake Asbury Village Center
MIL	Military Reservation

MIN	Mining
MIX	Mixed Use
MUNI	Municipality
PC	Planned Community
RF	Rural Fringe
RP	Recreation/Preservation
RR	Rural Residential
RRSV	Rural Reserve
UC-10	Urban Core (10)
UF	Urban Fringe








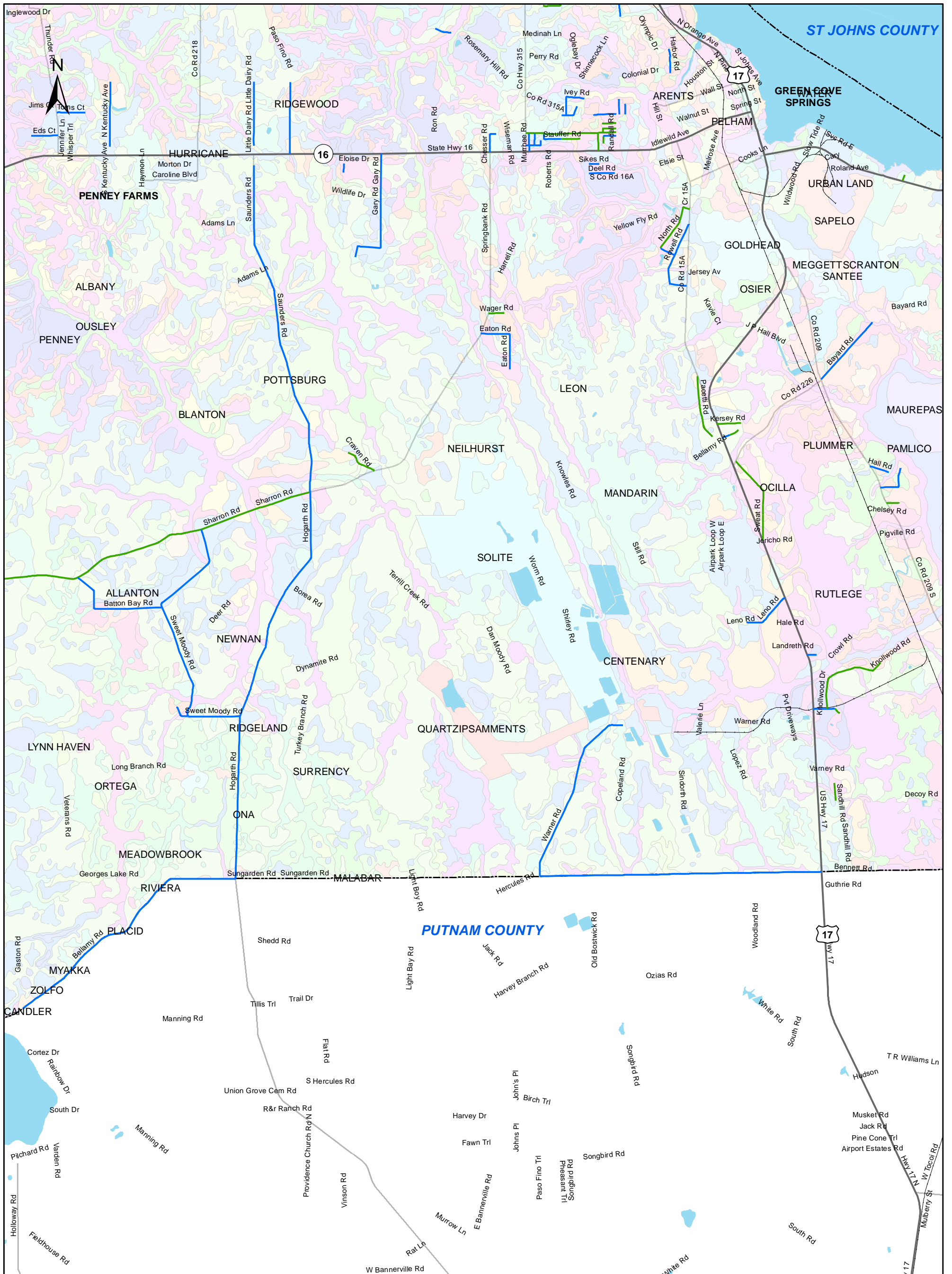


**Clay County Northwest Quadrant Dirt Road Network - Soils**

ADAMSVILLE	CANDLER	HYDRAQUENTS	MEGGETT	OSIER	RIDGELAND	TAVARES
ALBANY	CASSIA	KERSHAW	MILLHOPPER	OUSLEY	RIDGEWOOD	TROUP
ALLANTON	CENTENARY	KINGSFERRY	MYAKKA	PAMLICO	RIVIERA	UDORTHENTS
APOPKA	CHIPLEY	LEON	NARCOOSSEE	PELHAM	RUTLEGE	URBAN LAND
ARENTS	DOROVAN	LYNN HAVEN	NEILHURST	PENNEY	SANTEE	WESCONNETT
ASTATULA	EVERGREEN	MALABAR	NEWMAN	PLACID	SAPELO	ZOLFO
BEACHES	FOXWORTH	MANDARIN	OCILLA	PLUMMER	SCRANTON	Clay County Dirt Roads
BLANTON	GOLDHEAD	MAUREPAS	ONA	POTTSBURG	SOLITE	Prescriptive Dirt Roads
BOULOGNE	HURRICANE	MEADOWBROOK	ORTEGA	QUARTZIPSAMMENTS	SURRENCY	Roads Maintained by Others







**Clay County Southeast Quadrant Dirt Road Network - Soils**

ADAMSVILLE	CANDLER	HYDRAQUENTS	MEGGETT	OSIER	RIDGELAND	TAVARES
ALBANY	CASSIA	KERSHAW	MILLHOPPER	OUSLEY	RIDGEWOOD	TROUP
ALLANTON	CENTENARY	KINGSFERRY	MYAKKA	PAMLICO	RIVIERA	UDORTHENTS
APOPKA	CHIPLEY	LEON	NARCOOSSEE	PELHAM	RUTLEGE	URBAN LAND
ARENTS	DOROVAN	LYNN HAVEN	NEILHURST	PENNEY	SANTEE	WESCONNETT
ASTATULA	EVERGREEN	MALABAR	NEWMAN	PLACID	SAPELO	ZOLFO
BEACHES	FOXWORTH	MANDARIN	OCILLA	PLUMMER	SCRANTON	Clay County Dirt Roads
BLANTON	GOLDHEAD	MAUREPAS	ONA	POTTSBURG	SOLITE	Prescriptive Dirt Roads
BOULOGNE	HURRICANE	MEADOWBROOK	ORTEGA	QUARTZIPSAMMENTS	SURRENCY	

0 0.5 1 2 Miles

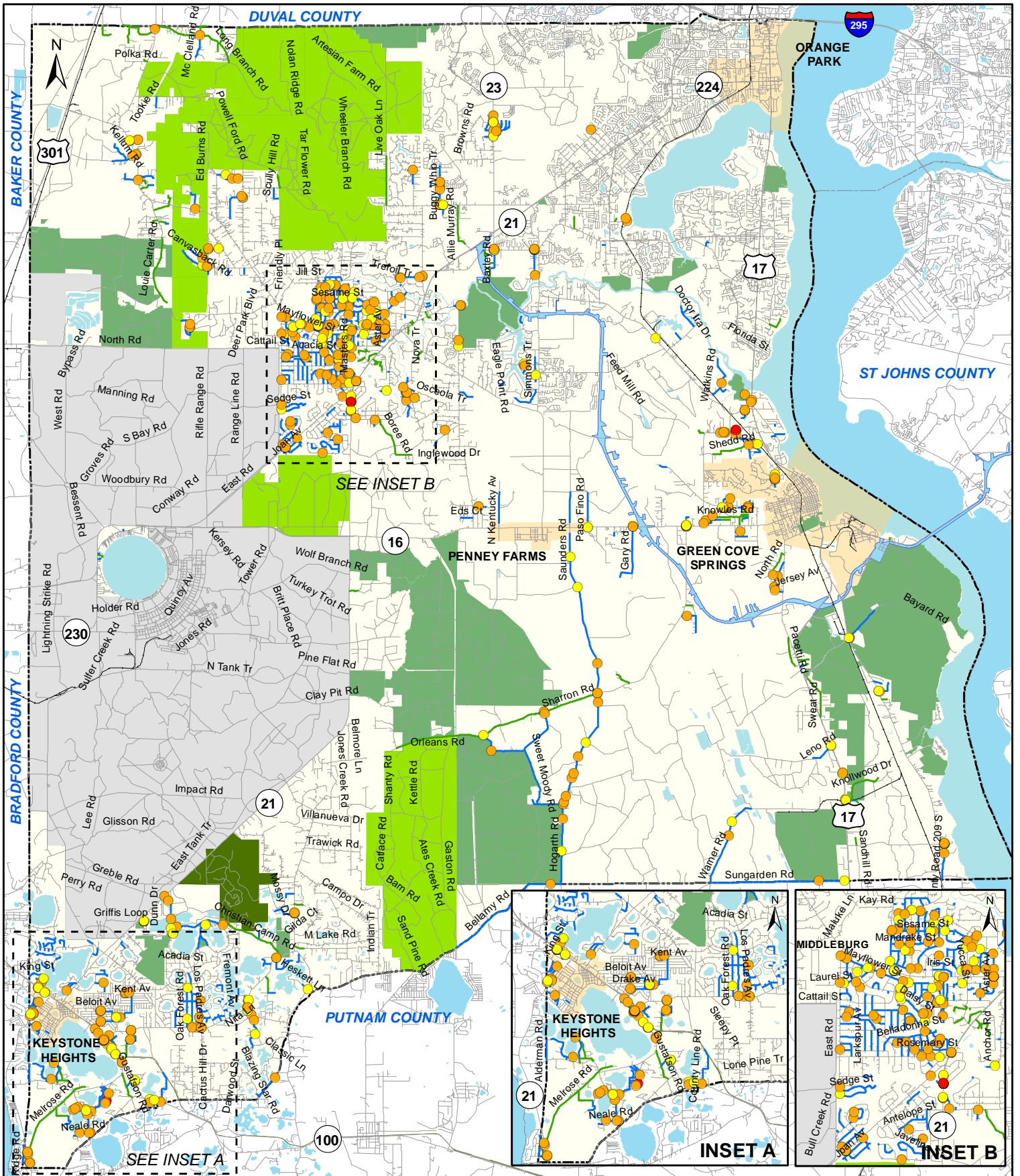






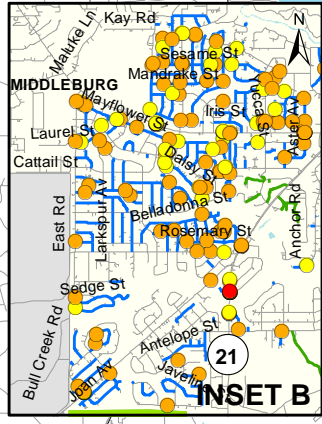
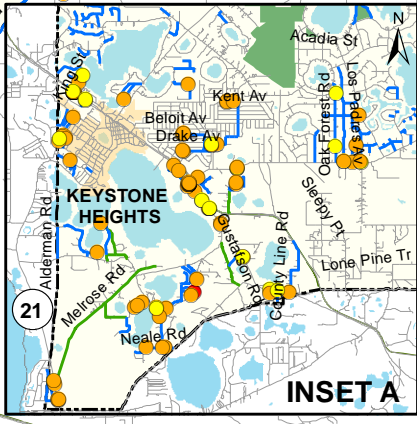

# **APPENDIX D**

## **Crash Maps**

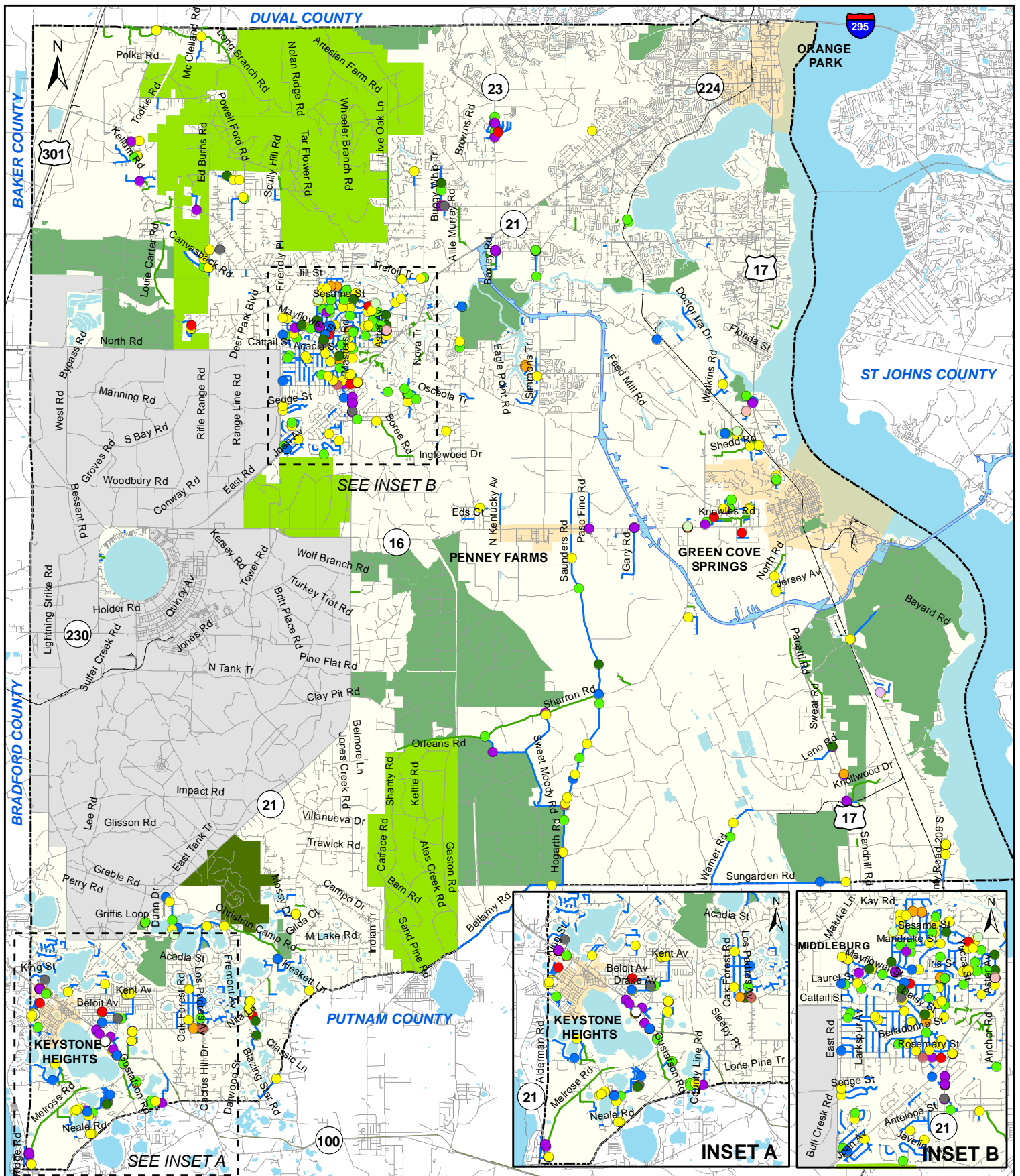


**Clay County Dirt Roads - Crash Severity ( 2017-2022)**

- Injury Crash (127 Crashes)
- Property Damage Only Crash (362 Crashes)
- Fatal Crash (5 Crashes)
- Clay County Dirt Roads
- Prescriptive Dirt Roads
- Other Roads




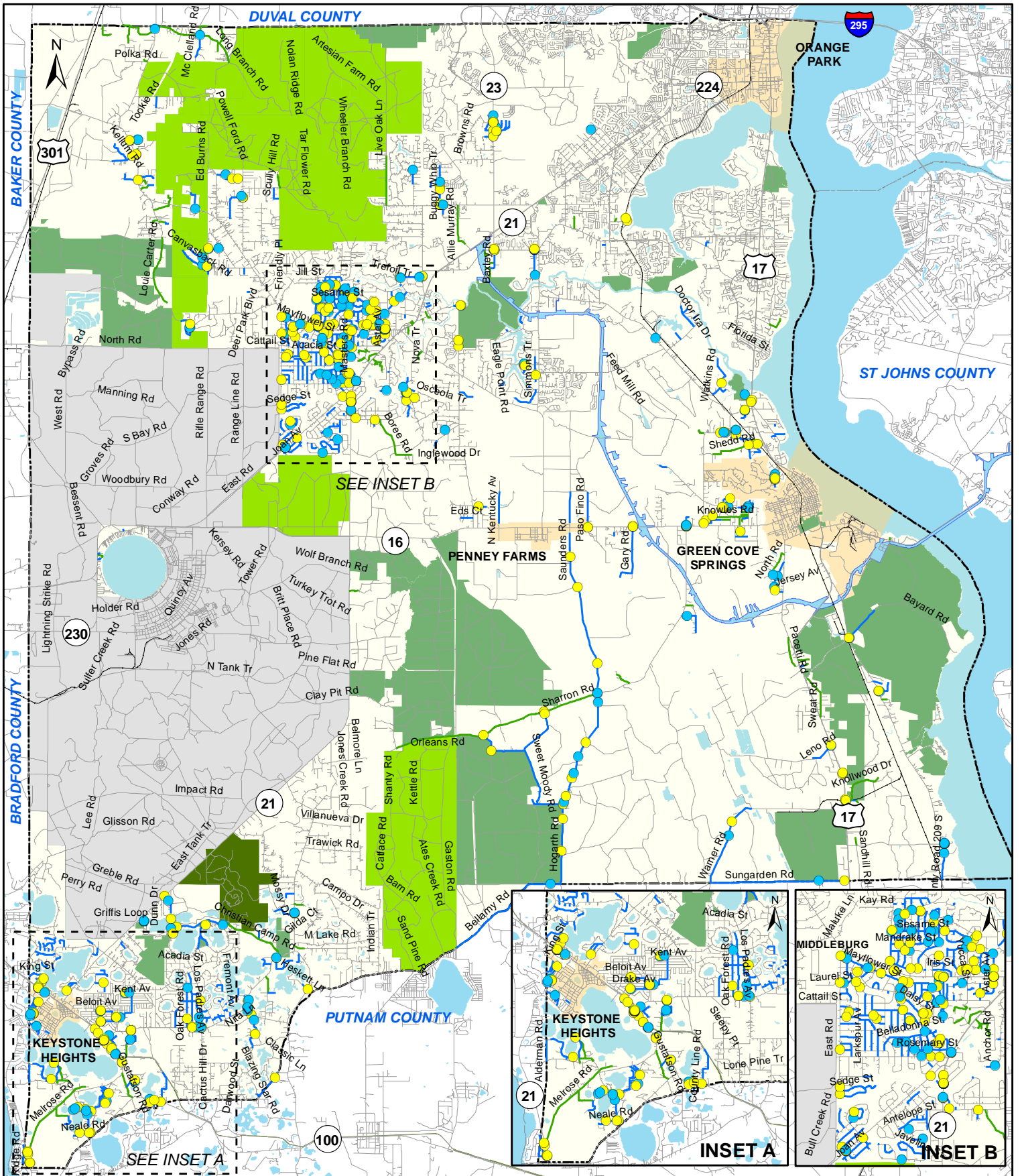




**Clay County Dirt Roads - Crashes by Type ( 2017-2022)**


- |           |              |              |                           |
|-----------|--------------|--------------|---------------------------|
| ● Angle   | ● Left Turn  | ● Rear End   | — Clay County Dirt Roads  |
| ● Animal  | ● Off Road   | ● Right Turn | — Prescriptive Dirt Roads |
| ● Bicycle | ● Other      | ● Rollover   | — Other Roads             |
| ● Head On | ● Pedestrian | ● Sideswipe  |                           |
| ○ Unknown |              |              |                           |



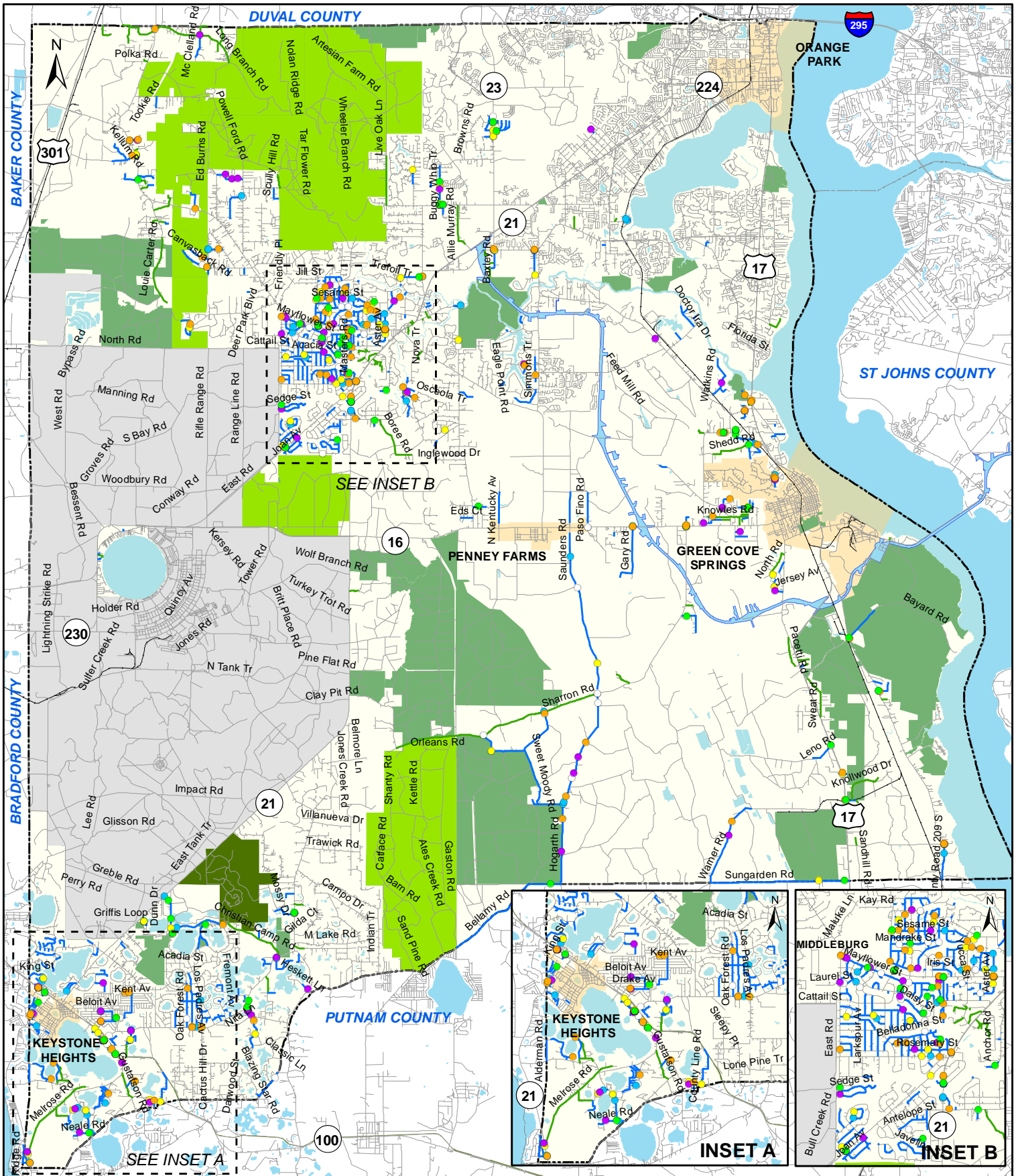


**Clay County Dirt Roads - Day and Night Crashes (2017-2022)**

- Day Crash (307 Crashes)
- Night Crash (187 Crashes)
- Clay County Dirt Roads
- Prescriptive Dirt Roads
- Other Roads

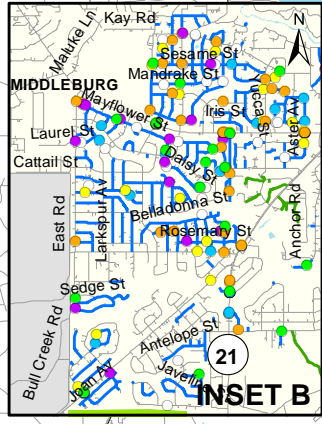
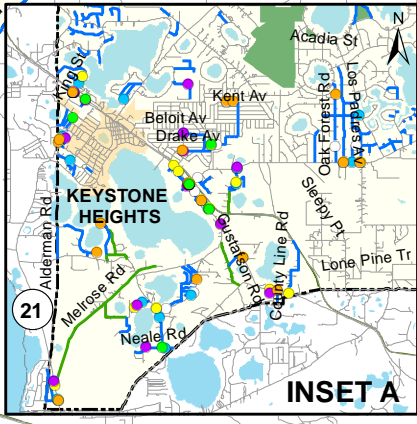



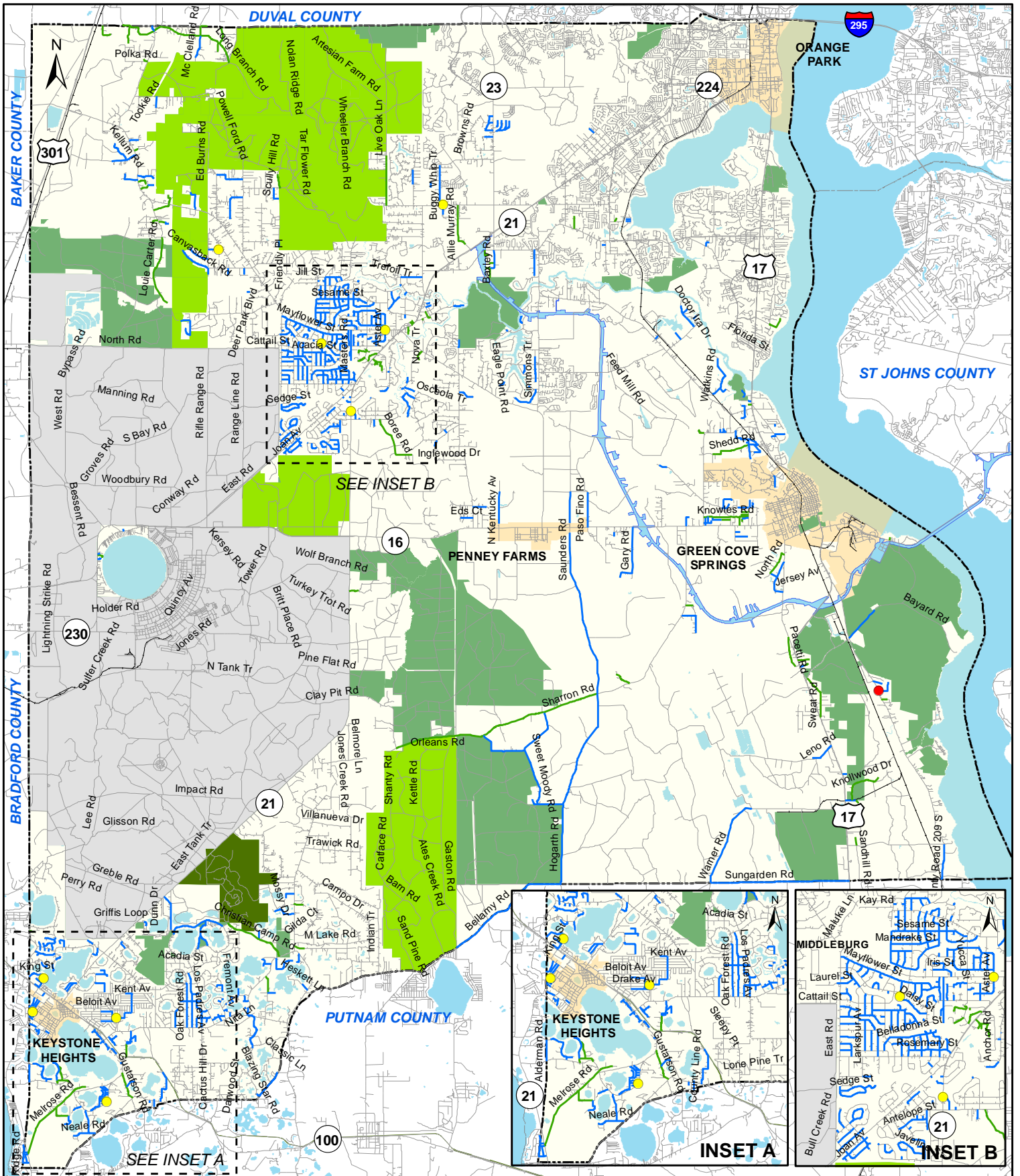




**Clay County Dirt Roads - Crashes by Year ( 2017-2022)**

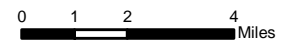
- 2022 (53 Crashes)
- 2021 (105 Crashes)
- 2020 (70 Crashes)
- 2019 (83 Crashes)
- 2018 (78 Crashes)
- 2017 (105 Crashes)
- Clay County Dirt Roads
- Prescriptive Dirt Roads
- Other Roads





**Clay County Dirt Roads - Pedestrian and Bicycle Crashes ( 2017-2022)**

- Bicycle (1 Crash)
- Pedestrian (9 Crashes)
- Clay County Dirt Roads
- Prescriptive Dirt Roads
- Other Roads







# **APPENDIX B**

## **Ranking by Roadway**



<b>Road</b>	<b>Score</b>
King Street	14
Spring Lake Road	14
Sungarden Road	14
Gary Road	13
Paso Fino Road	13
Andromeda Lane	13
Bayard Road	12
County Road 209 S	12
Knollwood Drive	12
Shedd Road	12
Sunrise Farms Road	12
Warner Road	12
Andrews Rd	11
Boree Rd	11
County Line Rd	11
Gopher St	11
Grape Ct	11
Javeline Cir	11
Leopard Cir	11
Little Dairy Rd	11
Live Oak Ln	11
Veronica Av	11
Batton Bay Rd	10
Crews Rd	10
Crowl Rd	10
Elfo Rd	10
Ferncreek Way	10
Foxtail Av	10
Highland Dr	10
Javeline St	10
Joan Av	10
Leno Rd	10
Rideout Ferry Rd	10
Rivers Rd	10
Shady Ln	10
Shands Rd	10
Sharron Rd	10
Simmons Tr	10
Sweat Rd	10
Sweet Moody Rd	10
Timberlane Dr	10
Watkins Rd	10
Witch Hazel Rd	10
Antelope St	9
Autumnwood Ct	9
Baxley Rd	9

<b>Road</b>	<b>Score</b>
Bellamy Rd	9
Brannan Oaks Dr	9
Brown Rd	9
Campbell Rd	9
Cedar Brook Ct	9
Chicory St	9
Dothan Rd	9
East Brook Dr	9
Guava Ct	9
Heskett Ln	9
Hogarth Rd	9
Holly Ct	9
Howard Rd	9
Jade Ln	9
Lazy Bone Rd	9
Louie Carter Rd	9
Meadowbrook Farms Rd	9
Melrose Rd	9
N Mimosa Av	9
North Rd	9
Oak Leaf Ln	9
Oakbrook Ct	9
Pine Oaks Ln	9
Post Oak Ct	9
Rowell Rd	9
Saunders Rd	9
Sesame St	9
Simmons Tr W	9
Sunrise Farms Rd	9
Tree Top Ct	9
Tumbleweed Rd	9
Wall Rd	9
Waller Way	9
West Brook Dr	9
Wintergreen St	9
Yucca St	9
Amarylis Av	8
Aster Av	8
Barberry Ct	8
Baylor Av	8
Bellamy Rd	8
Bellamy Rd	8
Bellamy Rd	8
Black Creek Dr	8
Burdock Ct	8
Canvasback Rd	8



<b>Road</b>	<b>Score</b>
Chason Rd	8
Claude Rd	8
Dale Ct	8
Daphne Ct	8
Doctor Ira Dr	8
Elizabeth Ct	8
Ellen Ct	8
Green Oaks Ln	8
Hall Lake Rd	8
Hope Hull Ct	8
Horsetail Av	8
Hutchinson Rd	8
Jaguar Ct	8
Kersey Rd	8
Little Ruth Rd	8
Nixon Rd	8
Old Church Rd	8
Pacetti Rd	8
Peters Creek Rd	8
Reindeer Ct	8
Spurray Ct	8
Squirrel Ct	8
White Sands Rd	8
Drake Loop Rd	7
Hicks Rd	7
Honeysuckle Cir	7
Iris St	7
Kellum Rd	7
Kelsey Rd	7
Long Branch Rd	7
Masters Rd	7
Mc Vickers Rd	7
Milford Rd	7
N Kentucky Av	7
Payne Rd	7
Revels Rd	7
Rob Baxley Rd	7
Rosehill Av	7
Rosemary St	7
Scully Rd	7
Stella Hall Rd	7
Viola St	7
Alderman Rd	
Allie Murray Rd	6
Angelica Av	6
Arrowroot Av	6

<b>Road</b>	<b>Score</b>
Bayview Ln	6
Belladonna St	6
Bright Water Dr	6
Buckwheat Ct	6
Buggy Whip Tr	6
Bundy Lake Rd	6
Butler Av	6
Carnation Av	6
Christian Camp Rd	6
Coriander Ter	6
Currant Av	6
Dandelion St	6
Edenfield Rd	6
Firetower Rd	6
Fireweed St	6
Gatorbone Rd	6
Geranium Av	6
Gladiolus Av	6
Henry Mosley Rd	6
Jack Wilkinson Rd	6
Joe Wilber Rd	6
Kings Rd	6
Larkspur Av	6
Los Padres Av	6
Mandrake St	6
Maverick Rd	6
Peppermint Av	6
Pope Rd	6
Primrose Av	6
Sandhill Rd	6
Snapdragon Av	6
Sorrel St	6
Sunflower Av	6
Wallaby Av	6
Zunnia St	6
Acacia St	5
Alfalfa St	5
Arrowhead Av	5
Austin Rd	5
Bamboo St	5
Barley St	5
Basil St	5
Becky St	5
Bitterroot Av	5
Bluebell Av	5
Bluegrass Av	5



<b>Road</b>	<b>Score</b>
Bobby Padgett Rd	5
Calendula Cir	5
Camellia St	5
Caraway St	5
Carter Spencer Rd	5
Charity Ln	5
Chesser Rd	5
Chickpea St	5
Clover Ln	5
Coffee Av	5
Daffodil Av	5
Darlene Rd	5
Devilwood St	5
Eaton Rd	5
Eds Ct	5
El Dorado Av	5
Gadara Rd	5
Goldenrod Av	5
Hemp Ct	5
Hollyhock Av	5
Huckleberry Ct	5
Jasmine Av	5
Kalmia Cir	5
Klare Dr	5
Laurel Dr	5
Laurel St	5
Marguerite St	5
Marigold Av	5
Mayflower St	5
Milligan Rd	5
Mint Cir	5
Myrtle St	5
Oak Forest Rd	5
Old Dine Field Rd	5
Old Lawtey Rd	5
Petunia Av	5
Plantain Av	5
Python Ct	5
Saunders Dr	5
Sorghum Av	5
Spanish Moss Dr	5
Toms Ct	5
Tookie Rd	5
Twin Lakes Rd	5
Violet Way	5
Wood Duck Rd	5

<b>Road</b>	<b>Score</b>
Zibra St	5
5th St	4
7th St	4
Angora St	4
Arapaho St	4
Bandelier St	4
Barrage Ct	4
Bay Ct	4
Bayberry Rd	4
Bison Ct	4
Bluet Ct	4
Boggy Branch Rd	4
Broom Ct	4
Bullrush Ct	4
Burroughs Rd	4
Cactus Ct	4
Camp Chowenwaw Rd	4
Cane Ct	4
Cherokee St	4
Chervil Ct	4
Chinchilla Ct	4
Cinnamon St	4
Civic Ln	4
Coquina Ln	4
Cornel Ct	4
Custer St	4
Deel Rd	4
Deer Av	4
Devils Den Rd	4
Dipping Vat Rd	4
Dogwood Av	4
Eagles Hammock Blvd	4
Elk Ct	4
Flax Ct	4
Gander Ln	4
Gardenia Av	4
Gas Line Rd	4
Grove Rd	4
Heather St	4
Heavengate Ct	4
Hereford Rd	4
Holly Hill Rd	4
Iris Ct	4
Ivy Ct	4
Josephine Mosley Rd	4
Juneberry Ct	4



<b>Road</b>	<b>Score</b>
Kaibab Av	4
Kelp Cir	4
Kyle St	4
Lake Foxmeadow Rd	4
Lakeview St	4
Lee Moore Rd	4
Liana Ct	4
Licorice Ct	4
Lilac Ct	4
Lilypad Ln	4
Llama Ct	4
Longmire Rd	4
Lucky Ln	4
Lyme Ct	4
Magnolia St	4
Main St	4
Mallow Ct	4
Mc Clelland Rd	4
Merrian St	4
Mink Av	4
Mink Ct	4
Neale Rd	4
Old Carter Rd	4
Oleander Av	4
Pansy Ct	4
Pekin Ln	4
Pier Station Rd W	4
Pika St	4
Pinellas Ln	4
Poppy Ct	4
Puma Ct	4
Rabbit Ct	4
Reed Ct	4
Rose Ct	4
Rue Ct	4
Ruth Knight Rd	4
Sable Av	4
Sage Ct	4
Saguaro St	4
Sandy Oak Rd	4
Sedge St	4
Sikes Rd	4
Spirit Ln	4
Spring Av	4
Stauffer Rd	4
Tansy St	4

<b>Road</b>	<b>Score</b>
Teal Ln	4
Tulip Ct	4
Virginia Beach Ln	4
Wheat Ct	4
White Sands Av	4
1st Av	3
2nd Av	3
3rd Av	3
3rd St	3
4th St	3
6th St	3
8th St	3
Apache Ct	3
Aztec Ct	3
Bighole St	3
Bighorn Ct	3
Boone Ct	3
Breezy Point Rd E	3
Breezy Point Rd W	3
Cache Ct	3
Capulin St	3
Carl Brook Rd	3
Carlsbad St	3
Carlton Ct	3
Chalmette St	3
Chippewa Ct	3
Citadel St	3
Clance Rd	3
Colgate Rd	3
Cornell Rd	3
Craven Rd	3
Creek St	3
Crockett Ct	3
Cypress St	3
Dennison Av	3
Doe Tr	3
Doe Trail Ct	3
Floral Ridge Cir	3
Floyd Johns Rd	3
Fraser Rd	3
Fremont Av	3
Furman Av	3
Furman St	3
Garden St	3
Gladiola St	3
Golf St	3



<b>Road</b>	<b>Score</b>
Grannys Pl	3
Green Rd	3
Gustafson Rd	3
Hallman Rd	3
Harbor Rd	3
Hardy Padgett Rd	3
Hazelwood Ct	3
Helena Ct	3
Henry Ct	3
Higdon Rd	3
Hilda Ln	3
Hilltop St	3
Hollywood St	3
Huron Ct	3
Hutchinson Av	3
Inyo Ct	3
John Wilkinson Rd	3
Jute Ct	3
Kalmia St	3
Klamath Av	3
Laura Cir	3
Leblanc Rd	3
Lily Lake Rd	3
Little Lily Lake Rd	3
Manhattan Av	3
Markus Ln	3
Mary Dot Ln	3
Mount Vernon Dr	3
Murrhee Rd	3
Oak Park Cir	3
Oak St	3
Oakview Rd	3
Ola Padgett Rd	3
Olin Baxley Rd	3
Paradise Dr	3
Peach St	3
Peck Rd	3
Pleasant Point Rd	3
Red Bug Aly	3
Ridge Rd	3
Ridge St	3
Robin Ct	3
Rose Ln	3
Rosemary Hill Rd	3
S Jasmine Av	3
S Spring Lake Rd	3

<b>Road</b>	<b>Score</b>
Scully Hill Rd	3
Starling Rd	3
SW Center Av	3
SW Grove St	3
Tennessee Av	3
Thistle Ct	3
Tobacco Ct	3
Turner Rd	3
Washington Av	3
Weeks Rd	3
WR Thomas Rd	3
4th Av	2
6th Av	2
BE Starling Rd	2
Bernice Rd	2
Blazing Star Rd	2
Boivin Rd	2
Camp Rd	2
Clydesdale Pl	2
Eddie Norman Rd	2
Everington Rd	2
Floyd Rd	2
Foxtrot Ct	2
Hall Rd	2
Ivey Rd	2
Knowles Rd	2
Lake Geneva Ln	2
Lake Geneva Ln	2
Long Island Av	2
Manigo Ln	2
Maryland Av	2
Pinon Rd	2
Pringle Rd	2
Richard Lang Rd	2
Sapp Ln	2
Shands Av	2
Stewart Pl	2
Washington Ct	2
Wells Rd	2
Womans Club Dr	2
Woods Rd	2
Bennett Rd	1
Breezy Ln	1
Brock Rd	1
Fuzzy Ln	1
George Mosley Rd	1



<b>Road</b>	<b>Score</b>
Leona Padgett Rd	1
Melvin Padgett Rd	1
Olin Baxley Rd	1
Wager Rd	1
Woods Rd	1

